

Index to Known Cemetery Listings in Vermont

Fifth Edition

Compiled by Joann H. Nichols,
Patricia L. Haslam & Robert M. Murphy

2012
Barre, Vermont
Vermont Historical Society

©2013 by the Vermont Historical Society

All rights reserved.



Leahy Library
Vermont Historical Society
Vermont History Center
60 Washington Street
Barre, Vermont 05641-4209
802/479-8509

Contents

Acknowledgments	iv
Introduction	v
Major Sources and Their Locations	vi
Some Abbreviations Used	vii
Vermont DAR Volumes on LDS Microfilm	x
Map of Vermont Showing County Boundaries	xi
Addison County	2
Bennington County	7
Caledonia County	11
Chittenden County	15
Essex County	19
Franklin County	23
Grand Isle County	27
Lamoille County	29
Orange County	33
Orleans County	37
Rutland County	41
Washington County	47
Windham County	53
Windsor County	59
Out-of-State Cemeteries	65
Town Index	69

Acknowledgments to the Fifth Edition

We are pleased to honor the memory of Joann H. Nichols with the fifth edition of *Index to Known Cemetery Listings in Vermont*. Joann started this project in 1976 and updated it in 1982. Volunteers at the Vermont Historical Society have been updating it ever since. Once again, Bob Murphy, like Joann Nichols, a former president of the Genealogical Society of Vermont, has undertaken the effort to bring this listing up-to-date so that genealogists working in the State of Vermont will have knowledge of what cemeteries in our state have been inventoried. Although there is now a wealth of information online, especially at FindAGrave.com and Interment.net, it is still useful to have a printed compilation of cemetery listings because many of these online indexes are not comprehensive.

Paul A. Carnahan,
VHS Librarian

Acknowledgments to the Fourth Edition

This fourth edition of *Index to Known Cemetery Listings in Vermont* would not have been possible without the careful work of VHS volunteer Robert Murphy.

Paul A. Carnahan,
VHS Librarian

Acknowledgments to the Third Edition

We wish to thank the many people who have responded to our call for inscriptions since the last edition of this index was published in 1982. Some of these people are Margaret Jenks, compiler of the Rutland County cemetery books; Ken Stevens, compiler of the *Vital Records of Putney, Vermont* and *Gravestone Inscriptions in Putney, Vermont*; Scott Bartley, manuscripts curator at the New England Historic and Genealogical Society; and especially certain past and present employees of the Vermont Historical Society: Peggy Abbott, Mary Pat Brigham, Paul Carnahan, Alice Colwell, Tricia Adams, and Holly Patterson. Much appreciation is also due the VHS Publications Committee for funding this project and to Bob Gagliuso and Paul Cedfeldt at the Vermont Center for Geographic Information for providing the maps.

Joann H. Nichols
Patricia L. Haslam

Introduction

In 1976 Joann Nichols began collecting listings of cemeteries with inscriptions from throughout Vermont; she updated her list in 1982. Many of the inscriptions were published in *Branches and Twigs*, the quarterly of the Genealogical Society of Vermont, of which Joann was president for eighteen years. The compilation grew to include listings sent in by many individuals, as well as newly published works such as Ken Stevens's *Cemetery Records of Putney, Vermont* and Margaret Jenks's multiple volumes covering all cemeteries then known in Rutland County. Scott Bartley, formerly manuscripts curator at the New England Historic Genealogical Society in Boston, contributed Vermont sources from that depository. To this Margaret Jenks added microfilm numbers for Vermont listings held at the Family History Library in Salt Lake City.

In 1994, Patricia Haslam, a certified genealogical record specialist and a trustee of the Vermont Historical Society, seeing a need to make this material available to a wider public, volunteered to assist Joann in completing and organizing the project. Patricia Adams, a member of the VHS library staff provided Pat with the cemetery listings in the VHS library, and by way of the VHS newsletter word went out to other societies and members in order to gather any new listings so that this index would be as complete as possible. The third edition of Joann's guide was published by the Vermont Historical Society in 1995.

Guides to collections such as this are out-of-date almost before they begin. By 1998 it was clear that we needed to catch up with the work that people had been doing throughout the state to inventory Vermont cemeteries. Robert Murphy, a volunteer at the Vermont Historical Society, undertook the time-consuming task of adding information to the *Index*. In 2012 he undertook this task once again. In addition to new works, Bob has added some previously existing inventories that had been missed in previous editions of the *Index*. Bob also added new cemetery inventories that have been received by the Vermont Historical Society's Leahy Library or published in *Vermont Genealogy* since the date of the previous edition.

Researchers should check older listings as well as recent copies, as inscriptions that may have been legible years ago may be unreadable now or the stones may no longer exist. Residents of towns with no listing herein are encouraged to organize groups of individuals to copy their town's inscriptions before more time passes and the information disappears completely. Copies of these inventories should be deposited with the Vermont Historical Society, the Vermont Old Cemeteries Association, and local historical societies and libraries.

The arrangement of this guide is first by county, then by town, followed by the name of the cemetery. A town index appears at the end of the book. The right column gives the abbreviated source of the inscriptions. Abbreviations are listed separately on pages vii-ix. Addresses for major depositories are on page vi.

Major Sources and Their Locations

- Vermont Historical Center, 60 Washington St., Barre, VT 05641-4209.
<http://www.vermonthistory.org>. (802) 479-8500.
- Vermont State Archives and Records Administration. <http://vermont-archives.org>.
Mailing address: 1078 U.S. Rte. 2, Middlesex, Montpelier, VT 05633-7701.
Physical location: 1078 U.S. Rte. 2 (behind state police barracks), Middlesex
(west of Montpelier), Vt. (802) 828-3700
Inscriptions for some cemeteries, for a few towns, are on microfilm.
Family History Library microfilm may be ordered from any of their branch libraries. See
<http://www.familysearch.org>.
- National Society, Daughters of the American Revolution, 1776 D Street, NW
Washington, DC 20006-5303. <http://www.dar.org>.
The Vermont chapter, NSDAR, deposits its collection at the Vermont Historical
Society in Montpelier. However, virtually all of these records in bound volumes
are typed carbon copies and do not photocopy well. Consult the originals or hire
a researcher to hand-copy.
- New England Historic Genealogical Society, 101 Newbury Street, Boston, MA 02116-
3007. <http://www.americanancestors.org>. (617) 536-5740.
- Vermont Old Cemetery Association deposited copies of their collection of inscriptions
with the Vermont Historical Society in November 1994. <http://www.voca58.org>.
- Genealogical Society of Vermont, P.O. Box 14, Randolph, VT 05060-0014.
<http://www.genealogyvermont.org>. Their quarterly publication from 1972
through 1995 was *Branches and Twigs*; it is now *Vermont Genealogy*.
- Bennington Museum Genealogical Library, 75 Main Street, Bennington, VT 05201.
<http://www.benningtonmuseum.org>. (802) 447-1571.
- Russell Collection of Vermontiana, Canfield Library, 528 East Arlington Road,
Arlington, VT 05250. [http://www.marthacanfieldlibrary.org/russell-
collection.html](http://www.marthacanfieldlibrary.org/russell-collection.html). (802) 375-6153.
- News and Citizen*, a weekly newspaper based in Morrisville. Gravestone records for
some cemeteries were published primarily in issues dated from 1911 to 1914 for
the Lamoille County towns of Johnson, Morrystown, Hyde Park, Eden, and
Cambridge. The recordings may have been done by J. E. Bowman. The issues
are indexed on cards in the Morrystown Centennial Library, 7 Richmond Street,
P.O. Box 727, Morrisville, VT 05661-0727. <http://centenniallibrary.org/>. (802)
888-3853.
- Margaret R. Jenks, 24 Mettowee Street, Granville, NY 12832-1037.

Some Abbreviations Used

ALH	Books compiled by Arthur L. Hyde
ALSa	<i>History, Town of North Hero, VT, An Account of the Discovery, Settlement, and Interesting and Remarkable Events</i> compiled by Allen L. Stratton, 1976.
ALSb	<i>History of the South Hero Island, Being the Towns of South Hero and Grand Isle, VT</i> compiled by Allen L. Stratton, 1980.
B&T	<i>Branches and Twigs</i> , quarterly of the Genealogical Society of Vermont. Continued by <i>Vermont Genealogy</i> .
BD	Bill Dean, Barnumtown Cemetery Memorial Association, Monkton, Vermont.
BHS	Berlin Historical Society, Berlin, Vermont.
BMC	<i>Headstones and Epitaphs in Westminster, Vermont</i> , Barbara M. Collins.
BML	Brooks Memorial Library, Brattleboro, Vermont.
BTr.	<i>Boston Transcript</i> , genealogical column.
CB	Chris Bailey, Vt. State Library, Montpelier, Vermont.
CBW	Charles Byron Wright, Walpole, New Hampshire.
Clifford	Mary and Martha T. Clifford
CN	<i>Connecticut Nutmegger</i> , quarterly of the Connecticut Society of Genealogists.
DAR	Unpublished records of the Vermont chapter, Daughters of the American Revolution, deposited at the Vermont Historical Society. (See below for additional information on DAR)
DHS	Dorset Historical Society.
DHW	David H. Williams.
DSGR	<i>The Detroit Society for Genealogical Research Magazine</i> .
Epitaphs	<i>Epitaphs from Halifax, Vermont</i> by Regina Carr Hardgrove and Elaine Claire Fairbanks.
ER	Orange County cemeteries by Ernest Russell, Vivian V. Kill, and others.
FBW	Flora B. Weeks at NEHGS.
FMB	Florence M. Brockway at NEHGS.
FSS	Books compiled by Fannie S. Spurling.
GD	Gilbert H. Doane, <i>Some Early Records of Fairfield, Vermont</i> .
GHS	<i>History of Guilford, Vermont</i> , compiled by the Guilford Historical Society.
GL	Listings compiled by George Lindsey, Brooks Memorial Library, Brattleboro.
GS	Grace Simonds.
HA & VK	Hazel Aldrich and Vivian V. Kill.
HF	Books compiled by Harold Farnsworth.
HSWC	Historical Society of Windham Co., Vermont.
HWD	Herbert W. Denio, NEHGR, April 1920-April 1921.
Griswold	Glenn E. Griswold
JEB	John Elliot Bowman at NEHGS.
Jenks	Cemeteries in Rutland County, books compiled by Margaret Jenks.
JHN	Joann H. Nichols, Brattleboro, Vermont.
JLS	Book compiled by Juliet Leslie Smith.

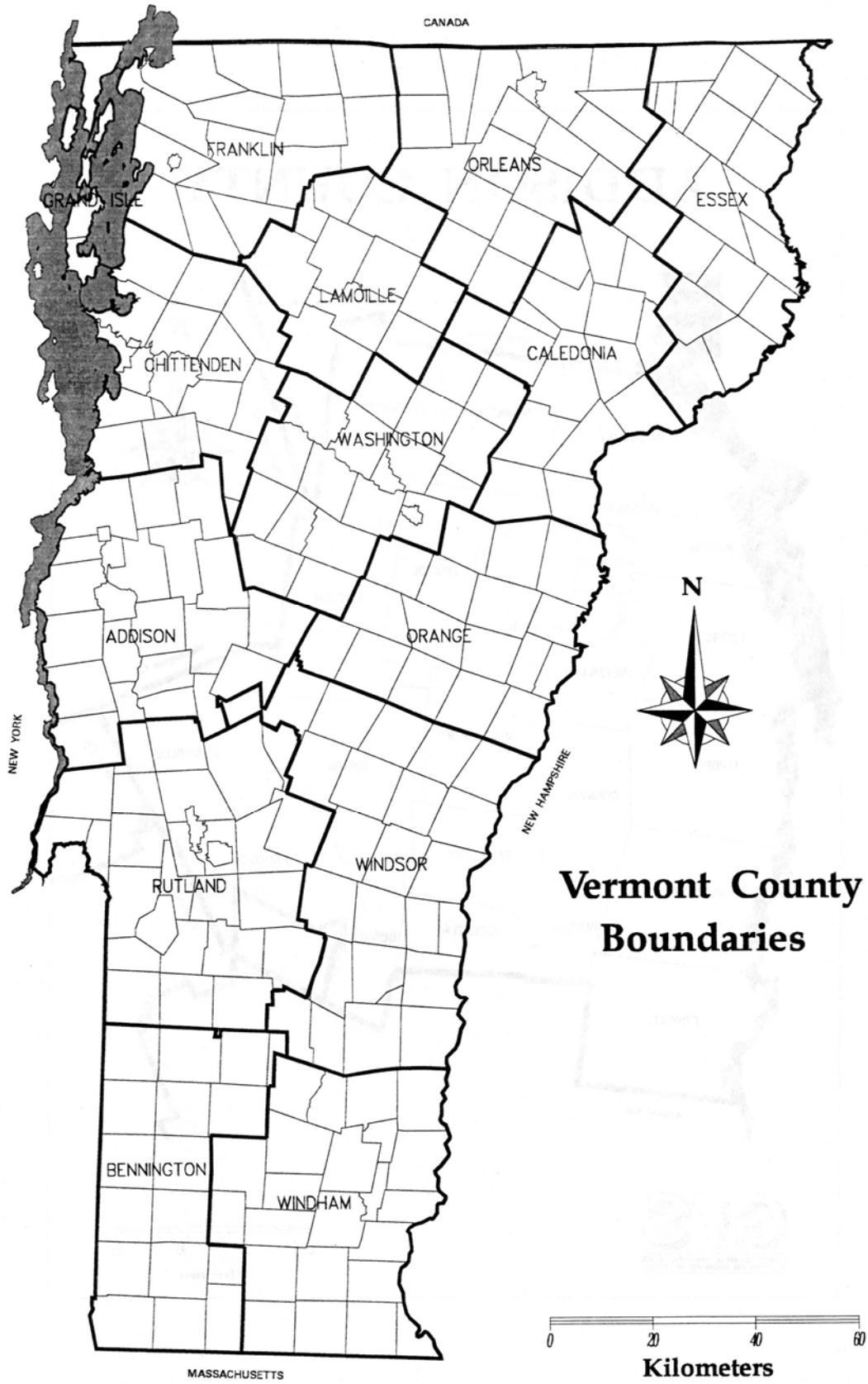
- JMC Books compiled by James M. Cutler.
- JMcN John McNab Currier, "Epitaphs of Castleton, Vt. Church Yard," Rutland County Historical Society *Proceedings*, vol. 2 (1882-1890):95-142.
- LDS Microfilm at Church of Jesus Christ of Latter-Day Saints, Family History Centers, with call number when available.
- LE Books compiled by Levi Elwell.
- McL Mr. and Mrs. C. W. McLellan, Hugh McLellan, *The McLellan Collection of Vermont Cemetery Inscriptions*, St. Albans Historical Society. Copies in the Allen L. Stratton Papers (Doc 252-277), Vermont Historical Society.
- MD *The Mayflower Descendant*, Cemetery Records of Howland F. Atwood.
- MG Wilmington Cemetery Records, compiled by Margaret Greene.
- MHS Marlboro Historical Society; copies at some libraries.
- ML Margaret Lunt.
- MVH Marjorie Valliere Howe.
- N.A. No cemetery inscriptions collected.
- N&C *News and Citizen*, Morrisville newspaper, 1911-1913.
- NDa Nancy Dodge, *Settlement and Cemeteries: Vermont's Northeast Kingdom*.
- NDb Nancy Dodge, *Gravestones of Guildhall, VT and Northumberland, NH*.
- NEHGR *New England Historical and Genealogical Register*, quarterly of the New England Historic Genealogical Society.
- NEHGS Collection held at the New England Historic Genealogical Society.
- PLH *Historical and Genealogical Data of Stowe, Vt.*, Patricia L. Haslam.
- PLHa *Annotated Cemetery Book, Stowe, Vermont, 1798-1998: Histories and Inscriptions*, Patricia L. Haslam.
- ptl partial cemetery listing
- RAC Richard A. Colburn, Sr.
- RCE Richard C. Elwell
- RCH *Epitaphs from Halifax, Vt.*, by Regina C. Hardgrove and Elaine C. Fairbanks.
- RHM Robert H. Morse.
- Rech Joan, Chester, and Martha Rech.
- RMM Robert M. Murphy.
- RP Cemetery records collected by Royal Paine of Brooklyn, NY, in 1871; also LDS 017,137.
- Russell Russell Vermontiana Collection, Canfield Library, Arlington.
- RWT Rebecca Woodbury Tucker.
- S&H G. L. Sharrow and P. N. Hawley, *Marked Burials in Town of Braintree to 1982*.
- SAR Bulletin of the California State Society Sons of the Revolution.
- SHS Pamphlets compiled by Strafford Historical Society.
- Tate Cemeteries compiled by Mrs. Percy L. Tate at NEHGS.
- T.C. Town clerk.
- TL Books compiled by Tom Ledoux for the Swanton Historical Society.
- Vtr. *Vermont Magazine*.
- VG *Vermont Genealogy*, quarterly of the Genealogical Society of Vermont, 1996-present. Former title, *Branches & Twigs*.

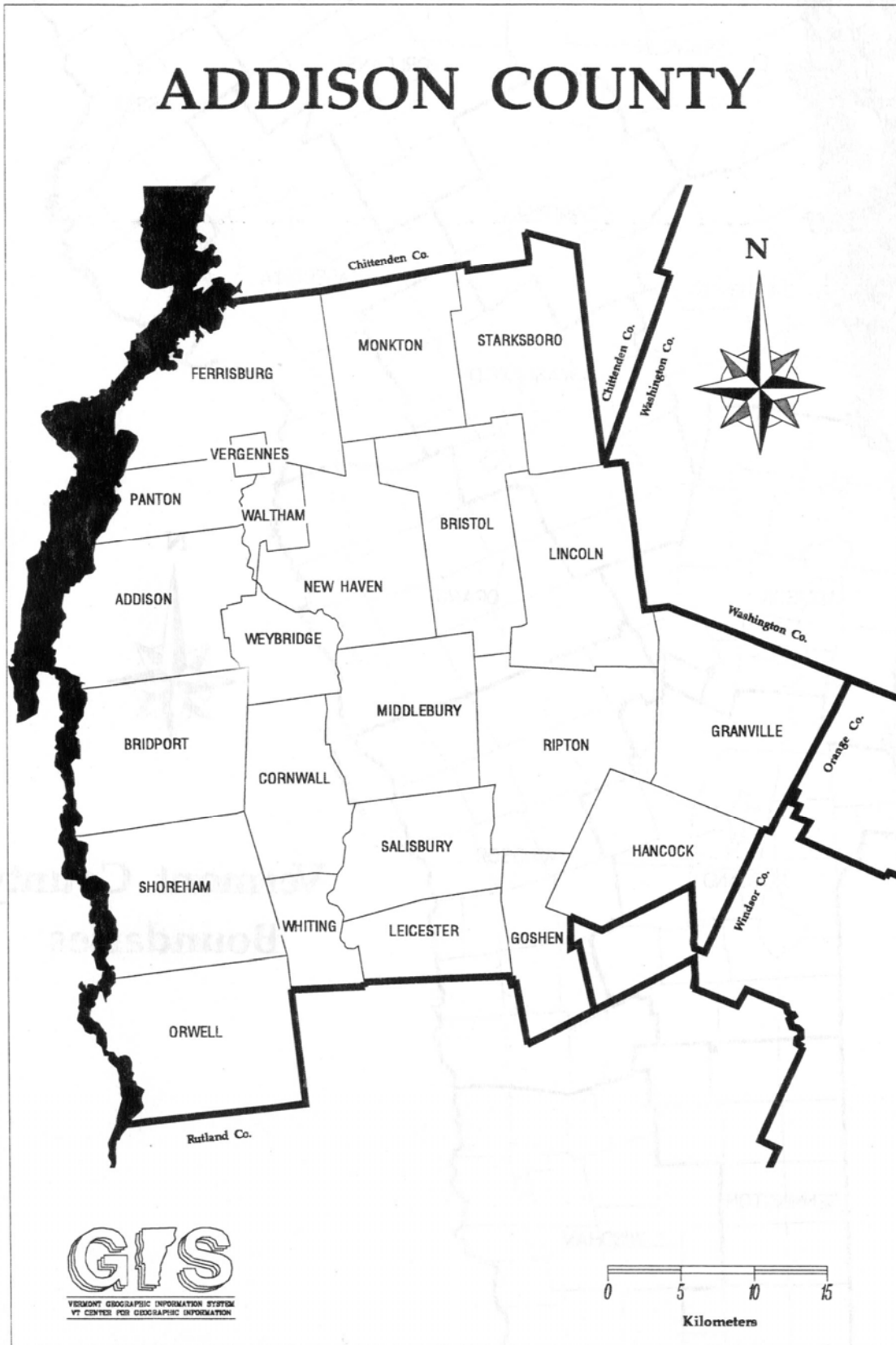
VHS	Vermont Historical Society.
VSL	Vermont State Library.
W&H	<i>Cemeteries of East Montpelier, Vermont 1795-1971</i> by Mrs. Robert Webster and Mrs. Ellen Hill.
WBC	<i>Directory of Walden, Vermont Cemeteries, 1976</i> , compiled by the Walden Bicentennial Committee.
WeHS	Weathersfield Historical Society.
Westm.HS	Westminster Historical Society.
WGQ	Waterbury Genealogy Quest; Betsy Allen, Donna Boring, Joanna Caswell, etc.
WHS	<i>Timely Tombstones</i> , compiled by Whitingham Historical Society.
WRB	<i>Cemeteries of the Town of Montgomery, Vt.</i> , by W. R. Branthoover.

Vermont DAR Volumes on LDS Microfilm

DAR Volumes 1-40 have been microfilmed by the LDS Family History Library. The following is a list of the LDS microfilm numbers for these volumes:

DAR Vol. 1, 2, 3 & 4	LDS 850,111 & LDS 027,742
DAR Vol. 5, 6, & 7	LDS 850,112 & LDS 027,743
DAR Vol. 8 & 9	LDS 850,112 & LDS 027,744
DAR Vol. 10, 11 & 12	LDS 850,113 & LDS 027,744
DAR Vol. 13, 14 & 15	LDS 850,114 & LDS 027,745
DAR Vol. 16	LDS 850,115 & LDS 027,745
DAR Vol. 17 & 18	LDS 850,115 & LDS 027,746
DAR Vol. 19 & 20	LDS 850,116 & LDS 027,747
DAR Vol. 21 & 22	LDS 850,116
DAR Vol. 23, 24, 25 & 26	LDS 850,117
DAR Vol. 27, 28 & 29	LDS 850,118
DAR Vol. 30, 31, 32, 33 & 34	LDS 850,119
DAR Vol. 35, 36, 37, 38 & 39	LDS 850,120
DAR Vol. 40	LDS 850,121





Entire County:

Cemetery records of Addison County Vermont, compiled by Harold P. Farnsworth, Headstones in Addison County cemeteries of people born before 1800, with index. (23 towns), Sheldon Museum, 393.1/Far/Ref

Addison:

Adams Graveyard (McL)	LDS 1,035,931; VHS Doc 256:47
Bishop Cemetery (McL)	LDS 1,035,931; VHS Doc 256:47
Central Cemetery	DAR 50:106
Eaton Cemetery/Addison Four Corners	DAR 50:106
Everest Cemetery (McL) (ptl.)	LDS 1,035,931; VHS Doc 256:47
Hank's Yard Cemetery	DAR 50:109
Hindes Cemetery	DAR 50:108
Lake View Cemetery	DAR 50:105
North Lake Road Cemetery	Russell
Norton Cemetery	DAR 50:109
Old Congregational Cemetery (McL)	VHS Doc 256:47
Olin Smith Cemetery/Advent Cem. (McL)	B&T 11:128; DAR 50:102; LDS 1,035,931; VHS Doc 256:47
Payne Graves (McL)	LDS 1,035,931; DAR 50:109; VHS Doc 256:47
Potash Bay Cemetery (McL)	LDS 1,035,931; VHS Doc 256:47
Southard Cemetery	DAR 50:108
West Addison Cemetery/Old Cong.Church	LDS 1,035,931; DAR 50:104
West Methodist Cemetery	Russell

Bridport:

Fletcher Cemetery (McL) (ptl.)	LDS 1,035,931; VHS Doc 256:46
Middlebury Road--Payne (ptl.)	Russell
Old Baptist Cemetery (McL)	LDS 1,035,931; VHS Doc 256:46
Spies Listings, Vol. 3 (see Bristol)	NEHGS

Bristol:

Cemeteries listed in 1930s by F.F. Spies at NEHGS.

Greenwood Cemetery (McL)	LDS 1,035,931; VHS Doc 256:45
Greenwood Cemetery	Sheldon Museum; VHS 929.3/VT/B776g
Mt. St. Joseph Cemetery	VHS 929.3/VT/B776g
Town Yard	LDS 850,110

Cornwall:

Central Cemetery, nr Cong'l Church	DAR 10:61; Sheldon Museum
Church Cemetery	LDS 028,061
Cornwall Center Fair Cemetery	DAR 10:88; LDS 028,061
Evergreen Cemetery	DAR 10:84; LDS 028,061
Old South Cemetery	DAR 10:79
Pleasant Hill Cemetery	DAR 10:79; LDS 028,061
Spies Listings, Vol. 1 (see Bristol)	NEHGS
West Cornwall Cemetery	DAR 10:98

Ferrisburg:

Basin Harbor Cemetery (McL) (ptl.) (may be same cemetery)	LDS 1,035,931; VHS Doc 256:47 NYGBR 25:191-2
Collins Cemetery (McL)	LDS 1,035,931; VHS Doc 256:47
Graves of Revolutionary Soldiers	DAR 15:131
Old Quaker Burying Ground	NEHGR 95:202; B&T 4:71; DAR 50:110; Coates; LDS 017,756
Spies listings (see Bristol)	NEHGS
W. Ferrisburg Cem.	DAR 22:151

Goshen:

Goshen Cemeteries 1830-1930's	DAR Series 2:6:1
Small Cemetery	DAR 44:84
Spies Listings, Vol. 2 (see Bristol)	NEHGS

Granville:

South Hollow Cemetery (ptl.) B&T 14:34
 Spies Listings, Vol. 2 (see Bristol) NEHGS
 West Hill Cemetery B&T 7:104

Hancock:

Branch Cemetery B&T 8:103
 Hancock Cemetery (McL) LDS 1,035,931; VHS Doc 256:45
 Old Village Cemetery B&T 8:103
 Spies Listings, Vol. 2 (see Bristol) NEHGS

Leicester:

Leicester Cemetery DAR 4:50
 Spies Listings, Vol. 2 (see Bristol) NEHGS

Lincoln:

Small Cemetery DAR 44:84
 Spies Listings (see Bristol) NEHGS

Middlebury:

Carr Cemetery LDS 850,110
 Case Street Cemetery (McL) B&T 18:163; LDS 850,110; LDS 1,035,931; VHS
 Doc 256:45
 Cemetery Records to 1820 LDS 027,755
 Central Cemetery LDS 850,110
 East Middlebury Cemetery LDS 1,035,931
 Farmingdale Cemetery (McL) LDS 1,035,931; VHS Doc 256:46
 Foote Street Cemetery (McL) LDS 1,035,931; VOCA; VHS 929.3/VT/M5833f;
 VHS Doc 256:46
 Kirby (or Washington Street) (McL) LDS 1,035,931; VHS Doc 256:46
 Middlebury Cemeteries by J.B. Brainard at NEHGS
 Seeley District, Hammond District,
 Chipman Hill
 Middlebury Cemetery/West Cemetery JLS & LDS 1,035,931; LDS 850,110; VHS
 929.3/VT/M5833vs; LDS 823,819; Sheldon Museum
 (south section)
 Middlebury Center Cemetery LDS 1,035,931
 (Near College) Cemetery (McL) VHS Doc 256:45
 North East Cemetery (McL) LDS 1,035,931; VHS Doc 256:45
 Old Cemetery LDS 850,110
 Seeley District Cemetery LDS 850,110
 Spies listings (Carr Cemetery, NEHGS; LDS 850,109
 Central Cemetery, Seeley District
 Cemetery, Old Cemetery, West Cemetery)
 Washington Street Cemetery Sheldon Museum

Monkton:

Barnumtown Cemetery (McL) LDS 1,035,931; BD; VHS 929.3/VT/M749; VHS
 Doc 256:46
 Carter Cemetery (McL) (ptl.) LDS 1,035,931; VHS Doc 256:46
 Cemetery Records Russell
 Cemetery Records Sheldon Museum
 Graves of Revolutionary Soldiers DAR 15:131
 Monkton Quaker Cemetery (McL) LDS 1,035,931; VHS Doc 256:46
 Monkton Ridge Cemetery (McL) LDS 1,035,931; VHS Doc 256:46
 Smith-Dean Graveyard (McL) LDS 1,035,931; VHS Doc 256:46

New Haven:

Abandoned Cemetery HF 3:27 (VHS 929.3/VT/Ad25); LDS 924,743
 All Cemeteries to 1970 HF (VHS 929.3/VT/Ad25); LDS 924,743; VOCA;
 Sheldon Museum
 Evergreen Cemetery (McL) DAR 51:129; LDS 924,743; VOCA; VHS
 929.3/VT/N42nhf; LDS 1,035,931; VHS Doc
 256:45; Sheldon Museum

New Haven (cont.):

(Graves of Revolutionary Families)	DAR 4:172
Munger Street Cemetery	DAR 44:79; HF 3:22 (VHS 929.3/VT/Ad25); LDS 924,743; Sheldon Museum
Revolutionary Soldiers	DAR 15:131
Riverside Cemetery (McL)	HF 3:10(VHS 929.3/VT/Ad25); LDS 924,743; LDS 1,035,931; VHS Doc 256:45
Spies Listings (see Bristol)	NEHGS
West Cemetery (McL)	DAR 6:172; HF 3:1 (VHS 929.3/VT/Ad25); LDS 1,035,931; VHS Doc 256:45

Orwell:

Coates Cemetery	T.C.; LDS 028,640; VHS 929.3/VT/Or9j
Conkey Hill (Peter Hall) Cem.	VHS 929.3/VT/Or9j
Hacks Cemetery	T.C.; LDS 028,640; VHS 929.3/VT/Or9j
Lake View Cemetery	T.C.; LDS 028,640; VHS 929.3/VT/Or9j
Mt. Independence Historic Site	VHS 929.3/VT/Or9j
Mountain View Cemetery	T.C.; LDS 028,640; VHS 929.3/VT/Or9j
Old Cemetery (McL)	LDS 1,035,931; VHS Doc 256:45
Rice Cemetery	VHS 929.3/VT/Or9j
St. Paul's Catholic Cemetery	VHS 929.3/VT/Or9j
Smith Cemetery (Horton Rd.)	VHS 929.3/VT/Or9j
Smith Cemetery (Royce Hill Rd.)	VHS 929.3/VT/Or9j
Spies Listings, Vol. 3 (see Bristol)	NEHGS
Stacy Cemetery	VHS 929.3/VT/Or9j
Village (North) Cemetery	T.C.; LDS 028,640; VHS 929.3/VT/Or9j

Panton:

Adams Ferry (McL)	VOCA; DAR 50:101; LDS 1,035,931 (ptl.) ; VHS Doc 256:47
All Cemeteries to 1870 (Burton Kent)	VOCA; VHS 929.3/VT/P196
Graves of Revolutionary Soldiers	DAR 15:131
Hawley Cemetery	DAR 50:97
Kent Cemetery (McL)	DAR 50:98; LDS 1,035,931 (ptl.) ; VHS Doc 256:47
Spaulding Cemetery (McL)	DAR 50:101; LDS 1,035,931; VHS Doc 256:47
Spencer Cemetery (McL)	LDS 1,035,931; VHS Doc 256:47
Town Line (or Smith) Cem. (McL) (ptl.)	LDS 1,035,931; VHS Doc 256:47

Ripton:

Calvin Cemetery	DAR 44:83
Cemetery #2	B&T 7:104
Cook Cemetery	DAR 44:83
Spies Listings, Vol. 2 (see Bristol)	NEHGS

Salisbury:

Holman Cemetery (McL)	LDS 1,035,931; VHS Doc 256:45
Spies Listings, Vol. 2 (see Bristol)	NEHGS

Shoreham:

Ames-Wright Community Cemetery	VHS 929.3/VT/Sh78v
Callender Cemetery	VOCA; VHS 929.3/VT/Sh78v
Centre Burying Ground	NGSQ 4:53
Doolittle Farm Cemetery	T.C.; LDS 028,691; VHS 929.3/VT/Sh78v
East Shoreham Cemetery	T.C.; LDS 028,691; VHS 929.3/VT/Sh78e
Grave at Larrabee's Point	T.C.; LDS 028,691
Jenison Cemetery	T.C.; LDS 028,691; VHS 929.3/VT/Sh78v
Lake View Cemetery	T.C.; LDS 028,691
Lapelle/Bowker/Amos Wright Comm. Cem.	T.C.; LDS 028,691
Russell Cemetery	T.C.; LDS 028,691; VHS 929.3/VT/Sh78v
Shoreham Cemetery (McL)	LDS 1,035,931; VHS Doc 256:45
Spies Listings, Vol. 3 (see Bristol)	NEHGS
Village Cemetery	T.C.; LDS 028,691

Starksboro:

Small Cemetery	DAR 44:84
----------------	-----------

Starksboro (cont.):

Taft Cemetery	VOCA
Mason Hill Cemetery (Clifford)	VHS 929.3/VT/St28mc

Vergennes:

Graves of Revolutionary Soldiers	DAR 15:131
Graveyard (ptl.)	BTr11/17/1909
Old Yard (Spies)	NEHGS; LDS 850,109
Prospect Cemetery	(Spies) NEHGS; LDS 850,109
School Street Cemetery (McL)	LDS 1,035,931; VHS Doc 256:50
Vergennes Gravestone Inscriptions (JEB)	NEHGS; LDS 850,109
Old Yard and Prospect Hill Cem.	

Waltham:

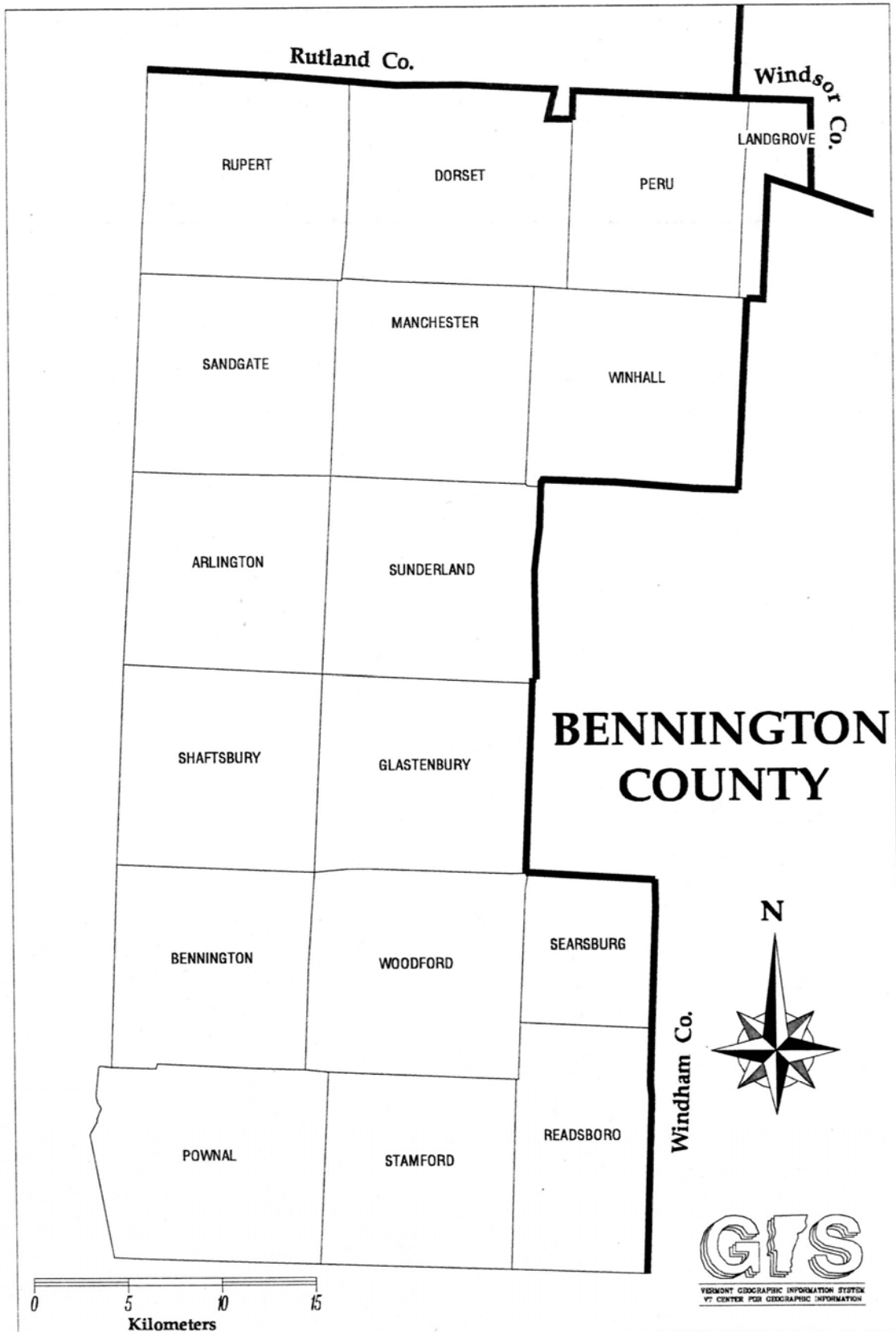
Cemetery Records of Addison Co. (HF)	VOCA; VHS 929.3/VT/Ad25
Chipman Family/Farm Plot	DAR 4:171; HF 3:34 (VHS 929.3/VT/Ad25); Spies/NEHGS; LDS 850,109; LDS 924,743; DAR Series 2:6:199
Sunset View Cem./Waltham Cem.	HF 3:28 (VHS 929.3/VT/Ad25); LDS 924,743; DAR Series 2:6:192
Waltham Cemetery/Sunset View (Spies)	NEHGS; LDS 850,109
Ward Private Cemetery	HF 3:35 (VHS 929.3/VT/Ad25); LDS 924,743; DAR Series 2:6:199

Weybridge:

Belding Cemetery	DAR 6:107
Cemetery on Azro Stowe Place, now owned by Hayward Marshall	DAR 4:170
Cemetery Records	Russell
First Weybridge Hill Cemetery	DAR 50:60
Old Cemetery	VHS 929.3/VT/W542h
Old Weybridge (Hill) Cemetery	DAR 6:108
Revolutionary Soldiers Graves	DAR 15:131
Spies listings (see Bristol)	NEHGS
Stow Cemetery	DAR 50:61
Twin Bridges Cemetery	DAR 50:61
Univ. of Vermont Farm Cemetery	DAR 50:61
Weybridge Cemetery (McL)	LDS 1,035,931; VHS Doc 256:45
Weybridge Hill Cemetery	DAR 6:63
Wright Cemetery	DAR 6:107

Whiting:

Cemetery Records	DAR 16:24
East Shoreham Cemetery	VHS 929.3/VT/Sh78e
Spies listings, Vol. 1 (see Bristol)	NEHGS
Whiting Cemetery (GS)	VHS 929.3/VT/ W598s (2007)



Arlington:

Cemetery	DAR 15:1
Cemetery near Union Church (Fiske)	VHS 929.3/VT/B43as
Episcopal Cemetery (Fiske)	VHS 929.3/VT/B43as
Evergreen Cemetery	Russell; LDS 027,755
Guber Farm Cemetery	B&T 3:23
LeBarron Farm Cemetery	B&T 3:23
Mattison Cemetery	LDS 850,113; LDS 027,745
Soldiers Rolls & Gravestones by Russell	VHS 929.3/VT/Ar52r
St. James Cemetery	Russell; LDS 027,755
Village Cemetery	LDS 850,114; LDS 027,745
West Arlington Cemetery	Russell; LDS 027,755
(The Russell listings on LDS microfilm; only list year)	

Bennington:

Bennington Cemetery	ESNYS 4:57ff
Bennington Cemetery Records	LDS 027,800
Burden Ore Bed Farm/Sherwood Cemetery	DAR 2:8
Bushnell/Barney Cemetery	DAR 2:8; DAR 5:25
Carpenter Hill	DAR 5:20
Cem. E side of Rd. #143, T.D.2, on farm of Fred Stuart (c. 1932)	DAR 2:67
Cem. on Alfred Winslow Farm, Rd. #111	DAR 2:68
Cem. on Tudor Farm, Rd. #144, T.D.2	DAR 2:68
Cem. on Woodward Farm, Rd. #149, T.D.4	DAR 2:68
Chapel Cemetery	DAR 2:9; DAR 5:25
First Congregational Church	<i>(Early Settlers of New York State)</i> (ESNYS), April 1936 - Nov. 1936; VHS 929/N48e/v.
Hinsdillville Cemetery (McL)	DAR 2:11; DAR 5:25; VHS Doc 253:19
Kinsley Cemetery	DAR 2:21; DAR 5:28
Old Bennington (Bennington Center) Cemetery (McL)	DAR 2:24; DAR 5:14; DAR 44:45; VHS Doc 253:19 (also at Bennington Museum Library)
Old Catholic Cemetery	DAR 2:9; DAR 5:25
Park Lawn Cemetery	LDS 850,112; LDS 027,743; DAR 5:20; DAR 2:66 (also a computer list kept by the cemetery)
Peckham Cemetery	DAR 2:66
State Soldiers Home Cemetery	B&T 19:73ff
Village Cemetery	DAR 2:69; DAR 5:20; VHS 929.3/VT/B43

Dorset:

21 Stones	Russell
Blackmer/Hazelton Cemetery	LDS 850,116; LDS 027,747; Jenks (VHS 929.3/VT/D195)
Cemetery Inscriptions	B&T 6:1
Collson Cemetery	LDS 850,113; LDS 027,745
Curtis Cemetery	LDS 850,113; LDS 027,745
Dorset Cemetery	DAR 4:87
Dorset to Danby Four Corners	DAR 20:85
East and North Dorset	DAR 13:1
East Dorset Cemetery	NEHGR 115:51; NEHGR 123:178-179; VHS 929/N44/v.115 & v.123
Maple Hill Cemetery	DHS
Old Catholic Cemetery	LDS 850,113; LDS 027,745
Shaw Farm Cemetery	LDS 850,113; LDS 027,745
Vials Farm Cemetery	LDS 850,113; LDS 027,745

Glastenbury: No known cemeteries

Landgrove:

Cemetery near Community Church	DAR 30:97
Old Landgrove Yard	DAR 30:102

Manchester:

Factory Point Cemetery (RP)	LDS 017,137
Old Roberts Homestead	DAR 13:11

Manchester (cont.):

Taylor Cemetery DAR 16:74

Peru:

Old Yard DAR 30:124
Village Cemetery DAR 30:111

Pownal:

Cemetery by Green Mtn. Racetrack LDS 896,802
Edgar Rathbun Farm Cemetery DAR 8:114
Eros Hicks Farm Cemetery DAR 8:114
Eunice Wilcox Farm Cemetery DAR 8:114
Gardner Cemetery DAR 8:116
Joseph Barber Farm Cemetery DAR 8:150
Lovett Cemetery DAR 8:119
Mason Hill Farm Cemetery DAR 8:150; BTr10/2/1911
North Pownal Cemetery DAR 8:122
Oakhill Cemetery DAR 8:127; B&T 11:48; B&T 11:89; B&T 11:134
Pownal Center Cemetery DAR 8:130
Pownal Gravestones in 1910 NEHGS; VHS 929.3/VT/P875t
Sherman Cemetery DAR 8:143
The Eldred Yard DAR 8:115
Towsley Cemetery DAR 8:146; BTr10/2/1911
Water Co. White Oaks Cemetery DAR 8:150
William Arnold Farm DAR 8:150
Woodlawn Cemetery on Wilcox Farm DAR 8:152

Readsboro:

Bailey Mills Cemetery DAR 42:73
Buck Cemetery DAR 40:146
Heartwellville Cemetery DAR 10:124; DAR 46:28; B&T 7:102; B&T 8:83
North Hill Cemetery DAR 10:129; B&T 6:42
Readsboro Cemetery DAR 10:128
Shippe Cemetery DAR 10:124
Small cemetery off dirt road B&T 18:80
(This cemetery is not in the VOCA book)
South Hill Cemetery B&T 7:128; B&T 8:83
(same as South Readsboro Cemetery?)
South Readsboro DAR 10:125
Spear Cemetery DAR 40:147
Swain Cemetery DAR 40:140
Village Cemetery B&T 6:132; B&T 7:10
(same as Readsboro Cemetery?)
Weld/Sawyer Cemetery DAR 40:154

Rupert:

Graves Cemetery B&T 21:17
Gravestones of Rupert LE; VHS 929.3/VT/R877e
Kent Hollow Cemetery (Tate) LDS 850,109; NEHGS
Rupert Cemetery DAR 4:84
Rupert Cemetery by Mrs. P. L. Tate LDS 850,109; NEHGS
Small Cemetery between Sandgate
and Rupert DAR 30:133
West Rupert Cemetery (Tate) LDS 850,109; NEHGS

Sandgate:

Beebe Hill (Tate) LDS 850,109; NEHGS
Camden Valley Yard (ptl.) B&T 20:6
Cemetery Records Russell
Cemetery Southwest Corner of Town DAR 28:236
City Yard DAR 20:143
People of Sandgate 1764-1971 VHS 929.3/VT/Sa56
Sandgate Cemetery (Tate) LDS 850,109; NEHGS
Sherman Yard (Tate) LDS 850,109; NEHGS

Sandgate (cont.):

Small Cemetery between Rupert and Sandgate	DAR 30:133
Tombstone Inscriptions	DAR 41:93
Wilcox Cemetery	VG 2:18

Searsburg:

Cemetery Records 1820-1870	LDS 028,921
Crosier Cemetery	DAR 10:131; B&T 8:5; VOCA; VHS/929.3/VT/Se17
Cutler Cemetery	DAR 10:132; B&T 8:4; VOCA; VHS/929.3/VT/Se17
Eames Cemetery	DAR 10:131; B&T 8:4; VOCA; VHS/929.3/VT/Se17
Hunt Cemetery	VOCA; Benn. Museum
Solomon Rich marker	VOCA; Benn. Museum; VHS/929.3/VT/Se17

Shaftsbury:

Cemetery Records	DAR 6:1
Cemetery Records	Russell
Cemetery Records 1766-1910	LDS Microfilm
Gravestones of Shaftsbury (Elwell)	VHS 929.3/VT/Sh13
Elwell Plot (RCE)	VHS 929.3/VT/Sh13e

Stamford:

Stamford Cemetery (to 1850)	DAR 10:133
-----------------------------	------------

Sunderland:

Cemetery Records	Russell
Lawrence Cemetery	DAR 13:21
Record of Gravestones (Fisher)	VHS 929.3/VT/Su72
South End Cemetery (Fiske)	VHS 929.3/VT/B43as
South End Cemetery	DAR 20:81
Sunderland Hill Cemetery (Fiske)	VHS 929.3/VT/B43as
Sunderland Cemetery	DAR 13:26

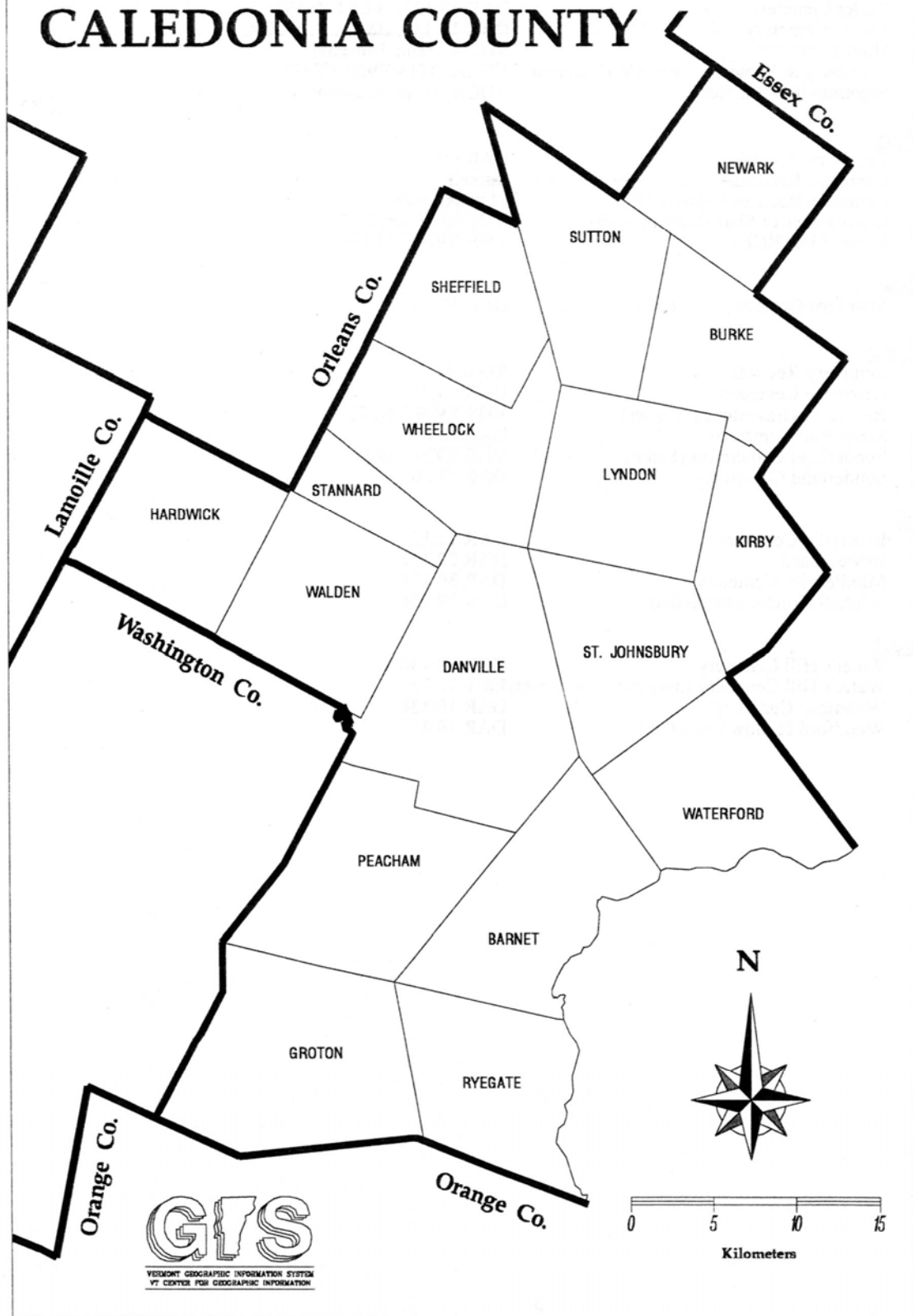
Winhall:

Bondville Cemetery	DAR 13:12
Hewes Yard	DAR 29:156
Middletown Cemetery	DAR 30:134
Winhall Hollow near School	DAR 29:156

Woodford:

Water's Hill Cemetery	DAR 10:136 &
Water's Hill Cemetery (may not be accurate)	B&T 19:75
Woodford Cemetery	DAR 10:138
Woodford Hollow Cemetery	DAR 10:137

CALEDONIA COUNTY



Barnet:

Barnet Center Cemetery (ptl.)	B&T 16:18
McIndoes Falls Cemetery (Filgate)	VHS 929.3/VT/B264fi
Palmer Cemetery (Filgate)	VHS 929.3/VT/264f
Stevens Cemetery, West Barnet	B&T 16:18 (ptl.)
Stevens Cemetery, West Barnet(Filgate)	VHS 929.3/VT/B264f
Stuart Cemetery (Filgate)	VHS 929.3/VT/B264sf
West Barnet Cemetery (ptl.)	B&T 16:19

Burke:

Cemetery Records 1796-1866	T.C.; LDS 027,853
East Burke Cemetery	B&T 8:63

Danville:

Cemetery Records 1798-1880	T.C.; LDS 028,120
Dole Hill Cemetery	DAR 41:204; B&T 3:9

Groton:

Bixby Cemetery	DAR 34:23
Cemetery--Route 302	DAR 31:81; DAR 34:4
Groton Cemetery	DAR 31:83; DAR 34:4
Groton-Peacham Cemetery (RMM – ptl.)	VHS 929.3/VT/G9165s
Peacham-Groton Cemetery	DAR 31:79
Unnamed Cemetery (RMM – ptl.)	VHS 929.3/VT/G9165s
Village Cemetery (RMM – ptl.)	VHS 929.3/VT/G9165s
West Groton Cemetery (RMM – ptl.)	VHS 929.3/VT/G9165s

Hardwick:

All Cemeteries (Margaret Spier)	to be sent to VHS ?
---------------------------------	---------------------

Kirby:

North Kirby Cemetery	DAR 33:140
South Kirby Cemetery	DAR 33:136

Lyndon:

Partial Cemetery Graves Family	B&T 3:18
Revolutionary Soldiers Cemetery	DAR 37:22

Newark:

Howard Family Cemetery (RAC)	VHS 929.3/VT/N422c
Newark Cem. (Packer Mtn.)	B&T 7:105
Packer Mountain Cemetery (RAC)	VHS 929.3/VT/N422c
Pleasant View Cemetery (RAC)	VHS 929.3/VT/N422c

Peacham:

Old Cemetery	DAR 31:76
Peacham-Groton Cemetery	DAR 31:79

Ryegate:

Cemetery Records 1781-1870 Book	T.C.; LDS 028,738
West Cemetery	DAR 34:14

St. Johnsbury:

St. Johnsbury Center Cemetery	DAR Series 2;6:47
-------------------------------	-------------------

Sheffield:

Dexter Cemetery	VHS 974.31/VT/Sh39; VHS 929.3/VT/Sh39s
Freewill Baptist Cemetery	VHS 974.31/VT/Sh39; VHS 929.3/VT/Sh39s
Heights (Cass) Cemetery	VHS 974.31/VT/Sh39; VHS 929.3/VT/Sh39s
Ingalls Cemetery	VHS 974.31/VT/Sh39; VHS 929.3/VT/Sh39s
Mosher Cemetery	VHS 974.31/VT/Sh39; VHS 929.3/VT/Sh39s
Small Cemetery	B&T 7:59
Union House Cemetery	VHS 974.31/VT/Sh39; VHS 929.3/VT/Sh39s
Wheeler Farm (Berry) Cemetery	VHS 974.31/VT/Sh39; VHS 929.3/VT/Sh39s

Stannard: N.A.Sutton:

Cemetery Records 1791-1870	T.C.; LDS 028,831
East Ridge Cemetery (RAC)	VHS 929.3/VT/Su87c
North Ridge Cemetery (RAC)	VHS 929.3/VT/Su87c
South Ridge Cemetery (RAC)	VHS 929.3/VT/Su87c
Sutton Village Cemetery (RAC)	VHS 929.3/VT/Su87c

Walden:

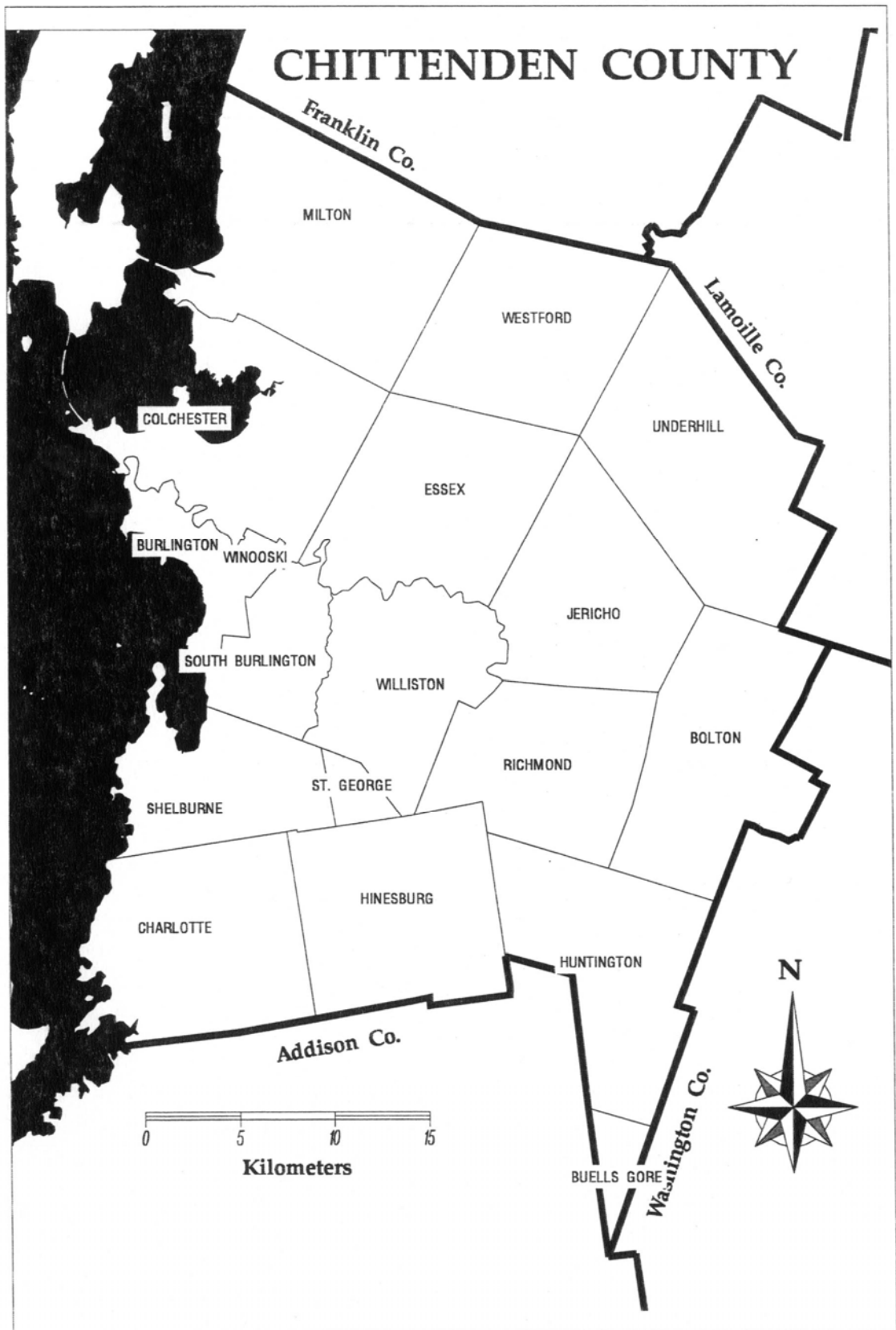
Folsom, Greensboro Bend, Heights, Huston Hill, North Walden, Noyesville, Perkins, Stevens, Hill and South Walden Cemeteries	WBC; LDS 1,036,928; VHS 929.3/VT/W144
Various cemeteries (ptl.)	VHS X974.31/W144w

Waterford:

Cemetery Records 1782-1869	T.C.; LDS 028,053
Cowers Cemetery	DAR 46:129

Wheelock:

Cemetery Records	VHS 929.3/VT/W57c
West Wheelock Cemetery	VHS 929.3/VT/W57c



<u>Bolton:</u>		
	Ricker's Corners	B&T 1:40
<u>Buel's Gore:</u>	N.A.	
<u>Burlington:</u>		
	Cemetery Records 1789-1870	T.C.; LDS 027,887
	Central Cem., north of Cong. Church	DAR 10:61
	Elmwood Cemetery (McL)	DAR 10:1; LDS 1,035,931; VHS Doc 256:48
		(Also a listing at Aldrich Public Library, Barre, VT)
	Greenmount Cemetery	VOCA; VHS 929.3/VT/B925vg; LDS 017,137
	Lakeview Cemetery (McL) (ptl.)	VHS Doc 253:20
<u>Charlotte:</u>		
	Barber Hill Cemetery	DAR 3:74; DHW; VHS 929.3/VT/C381w
	Charlotte Cemetery (McL)	LDS 1,035,931; VHS Doc 256:50
	East Charlotte Baptist Corners	NEHGR 71:353
	East Charlotte Cemetery (McL)	LDS 1,035,931; VHS Doc 256:50
	Sherman Grave Yard (McL)	LDS 1,035,931; VHS Doc 256:48
<u>Colchester:</u>		
	Burial Ground, District No. 7 (JEB)	NEHGS
	Cemetery Records 1763-1870	LDS 028,046
	Cemetery Records	T.C. (In town vault)
	Champlain Cemetery	VHS 929.3/VT/C672
	Colchester Cemeteries	VOCA; VHS 929.3/VT/C672
	Colchester Village/Center Cem. comp. by Rebecca A. Munson	VHS 929.3/VT/C672
	LaMoille River Cemetery (McL)	LDS 1,035,931; VHS Doc 256:49
	Malletts Bay Cemetery	VHS 929.3/VT/C672
	Merrill Cemetery	VHS 929.3/VT/C672
	Methodist Cemeteries	VHS 929.3/VT/C672
	Munson Cemetery (McL)	LDS 1,035,931; VHS Doc 256:49; VHS 929.3/VT/C672
<u>Essex:</u>		
	Burial Ground, Essex Jct. (JEB)	NEHGS; BTr1/2/1911; 9/27/1911
	Essex Center Cemetery (JEB)	DAR 3:128; NEHGS
	Essex Junction Cemetery (McL)	LDS 1,035,931; VHS Doc 256:48 (ptl.)
	Grave Registration (Rev., 1812, CW, WWD)	DAR 15:30
	Holy Family Catholic Cemetery (JMC)	VHS; B&T 3:130
	Old Mountain View Cemetery (ptl.)	B&T 11:47
	Village Cemetery (JMC)	VHS 929.3/VT/Es76c
<u>Hinesburg:</u>		
	Barker-Kenyon Cemetery	VG 2:130
	Gaffney-Ray Cemetery	VG 4:157
	Gibb Cemetery	LDS 1,035,931
	Hull Cemetery	LDS 1,035,931
	Hull-Gibb Graveyard (McL)	VHS Doc 256:48
	Partch Cemeteries (McL)	LDS 1,035,931; VHS Doc 256:48
	Small Cemetery	DAR 44:85
	South Hinesburg Cemetery (McL)	LDS 1,035,931; VHS Doc 256:48
<u>Huntington:</u>		
	Maplewood Cemetery (ptl.)	B&T 20:1
<u>Jericho:</u>		
	Field Cemetery (see Underhill)	DAR 3:126

Milton:

Checkerberry Cemetery (McL)	LDS 1,035,931; VHS Doc 256:49
Marrs Hollow Cemetery (McL) (ptl.)	VHS Doc 256:49
Milton Falls Cemetery (RP)	LDS 017,137
Milton Village Cemetery (McL)	VHS Doc 256:49
Miltonboro Cemetery (McL)	VHS Doc 256:49
Old Cemetery (McL)	LDS 1,035,931; VHS Doc 256:49
West Milton Cemetery (McL)	LDS 1,035,931; VHS Doc 256:49

Richmond:

Cemetery Records 1795-1870	T.C.; LDS 028,716; RP, LDS 017,137
Old Cemetery (McL) (ptl.)	VHS Doc 256:48

St. George:

St. George Cemetery (McL)	LDS 1,035,931; VHS Doc 256:50
---------------------------	-------------------------------

Shelburne:

Cemetery Records 1799-1870	LDS 028,870
Meech Cemetery on Meech Island in Lake Champlain	DAR 3:72; LDS 850,111; LDS 027,742
Shelburne Bay Cemetery (McL)	LDS 1,035,931; VHS Doc 256:50

South Burlington:

Eldredge Cemetery	VHS 929.3/VT/So87b
Queen City Cemetery (McL)	LDS 1,035,931; VHS Doc 256:50
Shelburne Road Cemetery	VOCA; VHS 929.3/VT/So87b

Underhill:

Cemetery Records 1795-1870	T.C.; LDS 029,010
Field Cemetery (see Jericho)	DAR 3:126
Jeffersonville Road Cemetery	Russell
Story/Sandhill Cemetery	B&T 3:18
Underhill Center Cemetery	B&T 6:14
Underhill Flats Cemetery	Dt. 5:212

Westford:

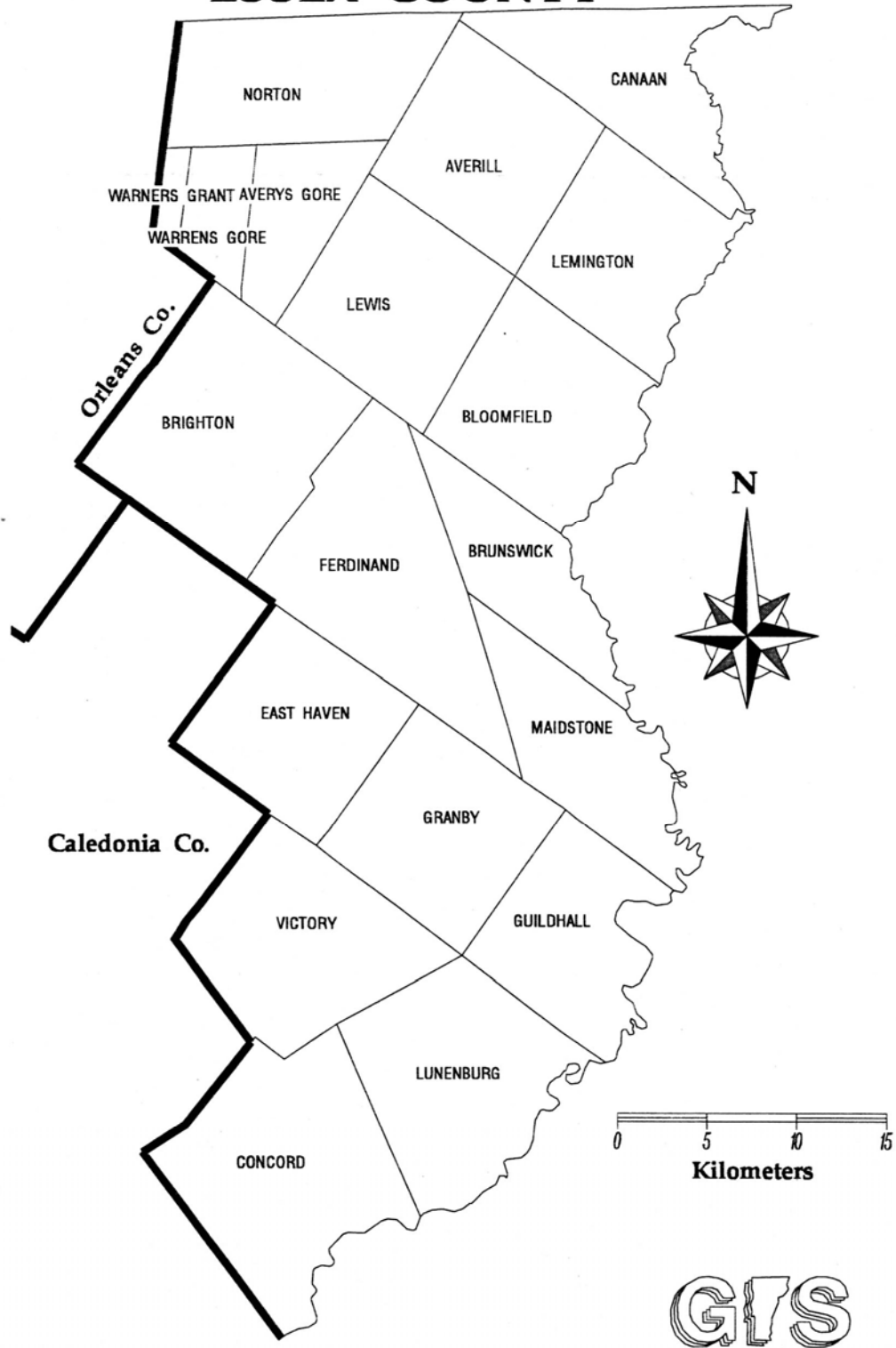
Brookside School Cemetery (McL)	LDS 1,035,931; VHS Doc 256:48
Osgood Hill	DAR 13:43
Westford Cemetery (McL)	LDS 1,035,931; VHS Doc 256:48 (ptl.)

Williston:

Chittenden Cemetery	VHS 929.3/VT/W679
East Cemetery	VHS 929.3/VT/W679
Green Cemetery (McL)	LDS 1,035,931; VHS Doc 256:48 (ptl.)
Morse Cemetery	VHS 929.3/VT/W679
Old Cemetery (McL)	VHS Doc 253:20

Winooski: N.A.

ESSEX COUNTY



Averill: N.A.

Bloomfield:

Catholic Cemetery	VHS 929.3/VT/N815d
Cemetery Listings	NDA; VHS 929.3/VT/N815d
Healey Family Graveyard	VHS 929.3/VT/N815d
Methodist Cemetery	B&T 15:45ff; VHS 929.3/VT/N815d

Brighton:

Lakeside Cemetery (RAC)	VHS 929.3/VT/B768c
New Catholic Cemetery (RAC)	VHS 929.3/VT/B768c
Old Catholic Cemetery (RAC)	VHS 929.3/VT/B768c
Old Protestant Cemetery	VHS 929.3/VT/B768o
Old Protestant Cemetery (RAC)	VHS 929.3/VT/B768c

Brunswick:

Cemetery Listings	NDA; VHS X92.3/N815d
Conn Cemetery	B&T 15:136; VHS 929.3/VT/N815d
Smith-Gardner Cemetery	VHS 929.3/VT/N815d

Canaan:

Alice Hunt Cemetery	VHS 929.3/VT/N815d
Canaan Cemetery	DAR 33:166
Canaan Hill Cemetery	VHS 929.3/VT/N815d
Cemetery Listings	NDA; VHS 929.3/VT/N815d
Charlie Gray Farm	DAR 33:167
Morrison/ So. Canaan Schoolhouse Cem.	VHS 929.3/VT/N815d
Old Canaan Hill Cemetery	VHS 929.3/VT/N815d
So. Canaan/Church Cemetery	VHS 929.3/VT/N815d
Village Cemetery	VHS 929.3/VT/N815d
Wallace Pond Catholic Cemetery	VHS 929.3/VT/N815d
Wilson Graveyard	VHS 929.3/VT/N815d

Concord:

Frye Cemetery	LDS 962,166; VHS 929.3/VT/C749c
Graves Cemetery	LDS 962,166; VHS 929.3/VT/C749c
New Overlook Cemetery	VHS 929.3/VT/C749c
No. Concord Cemetery	VHS 929.3/VT/C749c
Old Overlook Cemetery	VHS 929.3/VT/C749c
Pike Cemetery	VHS 929.3/VT/C749c
Private Cemetery	VHS 929.3/VT/C749c
Royalston Corner Cemetery	VHS 929.3/VT/C749c
Village Cemetery	VHS 929.3/VT/C749c

East Haven:

Village Cemetery (RAC)	VHS 929.3/VT/N422c
Walters Cemetery (RAC)	VHS 929.3/VT/N422c

Granby: N.A.

Guildhall:

Courthouse Hill Cemetery	NDb; VHS 929.3/VT/G943
Crawford Cemetery	NDb; VHS 929.3/VT/G943
Fellows Cemetery	NDb; VHS 929.3/VT/G943
North Burying Ground	B&T 7:71
Ridgewell Cemetery	NDb; VHS 929.3/VT/G943

Lemington:

Cemetery Listings	NDA; VHS 929.3/VT/N815d
Lemington Cemetery	VHS 929.3/VT/N815d
Lyman Family Cemetery	DAR 34:6; VHS 929.3/VT/N815d

Lewis: N.A.

Lunenburg: N.A.

Maidstone:

Cemetery Listings	NDa; VHS 929.3/VT/N815d
Maidstone Cemetery	DAR 34:9
North/Taylor Cemetery	VHS 929.3/VT/N815d
Rich Family Cemetery	VHS 929.3/VT/N815d
South/Stevens Cemetery	VHS 929.3/VT/N815d
Webb Family Cemetery	VHS 929.3/VT/N815d

Norton: N.A.

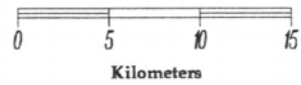
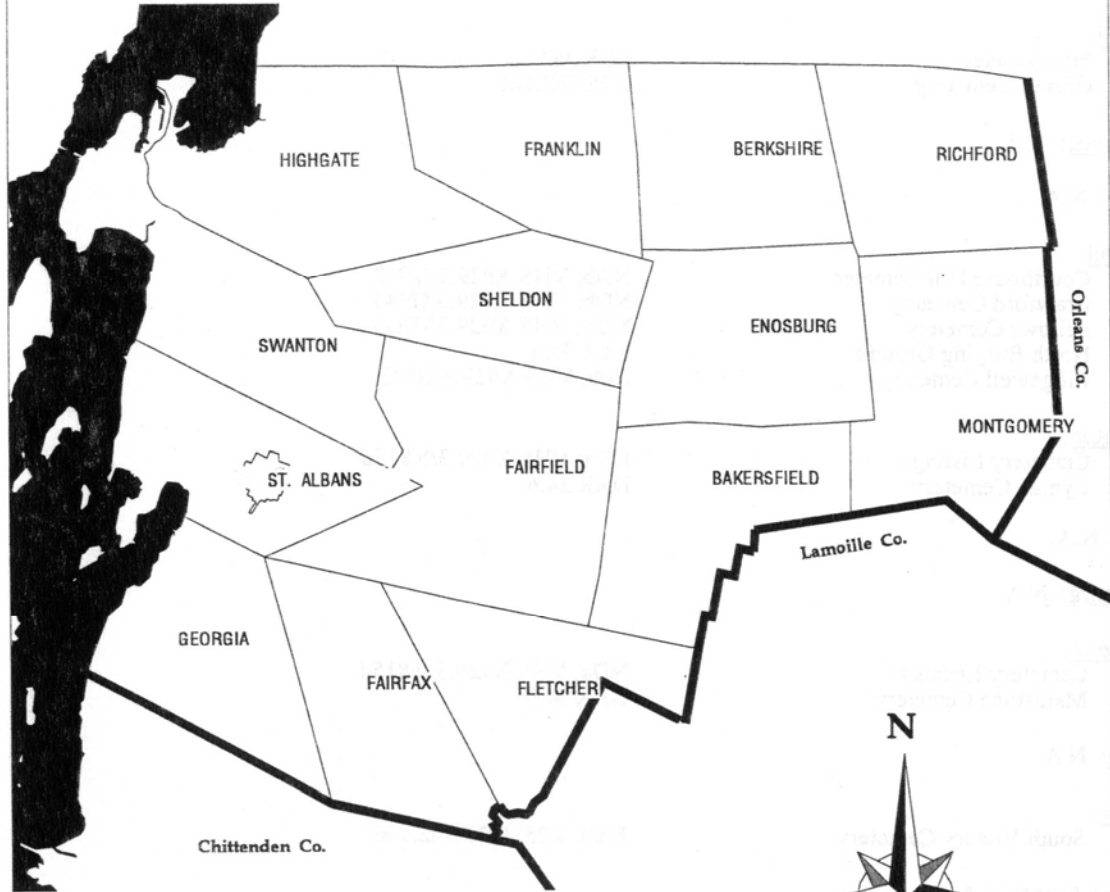
Victory:

South Victory Cemetery	B&T 4:25; LDS 962,166
------------------------	-----------------------

Warner's Grant: N.A.

Warren Gore: N.A.

FRANKLIN COUNTY



GIS
VERMONT GEOGRAPHIC INFORMATION SYSTEM
BY CENTER FOR GEOGRAPHIC INFORMATION

Avery's Gore: N.A. (in 1963 made part of Bakersfield & Montgomery)

Bakersfield:

Bakersfield Cemetery (McL)	LDS 1,035,931; VHS Doc 257:55 (ptl.)
Bakersfield Inscriptions (H. W. Denio)	NEHGR, Vol. 73
Bakersfield Town Cemetery	NEHGR 74:150
East Bakersfield Cemetery	NEHGR 73:186; B&T 8:121
Maple Grove Cemetery	VHS 199a (microfilm)

Berkshire:

Berkshire Center Cemetery (McL)	LDS 1,035,931; VHS Doc 257:55 (ptl.)
West Berkshire Cemetery (McL)	LDS 1,035,931; VHS Doc 257:55

Enosburg:

Bordoville Cemetery (McL)	VHS Doc 257:55
Cemetery Records 1780-1870	T.C.; LDS 028,175
East Enosburg Cemetery (McL)	VHS Doc 257:55
Enosburg Center Cemetery (McL)	LDS 1,035,931; VHS Doc 257:55 (ptl.)
North Enosburg Cemetery (McL)	LDS 1,035,931; VHS Doc 257:55

Fairfax:

Cemetery one mile south (RP)	LDS 017,137
Coffee Cemetery (McL)	LDS 1,035,931; VHS Doc 257:53
Fairfax South Cemetery (McL)	LDS 1,035,931; VHS Doc 257:53
School #3 Cemetery (McL)	LDS 1,035,931; VHS Doc 257:53
School #9 Cemetery (McL)	LDS 1,035,931; VHS Doc 257:53

Fairfield:

Cemetery Records to 1851	G.D.
District #22 Cemetery (McL)	LDS 1,035,931; VHS Doc 256:51
Egypt School Cemetery (McL)	LDS 1,035,931; VHS Doc 256:51
Fairfield Cemetery (McL)	LDS 1,035,931; VHS Doc 256:51
Fairfield Village (Bradley) Cemetery (McL)	VHS Doc 256:51
Herrick School Cemetery (McL)	LDS 1,035,931; VHS Doc 256:51
Lost Nation Cemetery (McL)	LDS 1,035,931; VHS Doc 256:51
Swamp School Cemetery (McL)	LDS 1,035,931; VHS Doc 256:51
Trinity Episcopal Church Cem.	VHS Uncat. Pam. - Fairfield

Fletcher:

Bailey Cemetery	CB at VSL; LDS 974.3/A1 #52; VHS MS/929.3/VT/F638
Binghamville Cemetery (McL) (ptl.)	VHS Doc 253:20
Fletcher Cemetery (McL) (ptl.)	VHS Doc 253:20

Franklin:

Franklin Cemetery	LDS 1,035,931
Franklin Cemetery Records, 1795-1870	LDS 028,218
Franklin (Old) Cemetery (McL)	VHS Doc 257:55 (ptl.)
Marsh Cemetery (McL)	LDS 1,035,931; VHS Doc 257:55
North/Brown's Corners Cemetery (McL)	LDS 1,035,931; VHS Doc 257:55 (ptl.)
Old Cemetery/Hammond Road	B&T 5:54
Patten Cemetery (McL)	LDS 1,035,931; VHS Doc 257:55
School #5 Cemetery (McL)	LDS 1,035,931; VHS Doc 257:55
School #7 Cemetery (McL)	LDS 1,035,931; VHS Doc 257:55 (ptl.)

Georgia:

All cemeteries (by Georgia Hist. Soc.)	VHS 929.3/VT/G296
Cemetery Records 1792-1870	T.C.; LDS 028,258; LDS 1,321,073
Cooley Cemetery	DAR 6:43
Crown Cemetery	DAR 6:49
Davis Cemetery (McL)	DAR 6:9; LDS 1,035,931; VHS Doc 257:52
East Plains Cemetery	DAR 6:15; B&T 6:41 (ptl.)
Evarts Cemetery (McL)	DAR 6:43; LDS 1,035,931; VHS Doc 257:52;
	VHS 974.31/VT/G296t/1970
Fairchild Cemetery	DAR 6:51

Georgia (cont.):

Gates Cemetery	VHS 974.31/VT/G296t/1970
Georgia Center Cemetery	LDS 1,035,931
Georgia Center Old Cemetery (McL)	VHS Doc 257:52
Georgia Plains Cemetery (McL)	LDS 1,035,931; VHS Doc 257:52
Goodrich Cemetery	DAR 6:49
Hayden (School #2) Cemetery (McL)	LDS 1,035,931; VHS Doc 257:52
Hope Cemetery (McL)	DAR 6:34; LDS 1,035,931; VHS Doc 257:52
Hibbard Cemetery	VHS 974.31/VT/G296t/1970
Hurlbut Cemetery (McL)	LDS 1,035,931; VHS Doc 257:52
Hurlbut Cemetery	VHS 974.31/VT/G296t/1970
Hyde Cemetery (McL)	DAR 6:41; LDS 1,035,931; VHS Doc 257:52
Hyde Cemetery	VHS 974.31/VT/G296t/1970
James Everts Cemetery (McL)	DAR 6:47; VHS Doc 257:52
a/k/a Hubbard Cemetery (ptl.)	B&T 6:41
Joseph Everts Cemetery	DAR 6:44
Kingsbury Cemetery	DAR 6:52
Loomis Cemetery	DAR 6:38
Nye Cemetery	DAR 6:13
Purmont Cemetery	DAR 6:42; VHS 974.31/VT/G296t/1970
Reuben Everts Cemetery (McL)	VHS Doc 257:52
Torrey Cemetery	DAR 6:46
Torrey-Hayden Cemetery	VHS 974.31/VT/G296t/1970
Waller Cemetery	DAR 6:50
West Plains Cemetery	DAR 6:15

Highgate:

Brewer Cemetery (McL)	LDS 1,035,931; VHS Doc 257:53
Carman Cemetery (McL)	B&T 10:88; VHS Doc 253:20
Highgate Center Cemetery (McL)	LDS 1,035,931; VHS Doc 257:53
Highgate Falls Cemetery (McL)	LDS 1,035,931; VHS Doc 257:53
Hyde Cemetery (East Highgate) (McL)	LDS 1,035,931; VHS Doc 257:53
North Gore Cemetery (McL)	LDS 1,035,931; VHS Doc 257:53
Peake Cemetery (McL)	LDS 1,035,931; VHS Doc 257:53
Rock River Cemetery (McL)	LDS 1,035,931; VHS Doc 257:53

Montgomery:

Cemetery Records	WRB; VHS 929.3/VT/M766v
Old Cemetery (McL)	LDS 1,035,931; VHS Doc 257:55 (ptl.)

Richford:

All Saints Cemetery	VHS 929.3/VT/R399c
Area cemeteries (by Marlene Simmons)	VHS 929.3/VT/R399c
Barnet Family Cemetery	VHS 929.3/VT/R399c
Corliss Family Cemetery	VHS 929.3/VT/R399c
Davis Family Cemetery	VHS 929.3/VT/R399c
East Richford Cemetery	VHS 929.3/VT/R399c
Hillside Cemetery	VHS 929.3/VT/R399c
Old Village Cemetery	DAR 3:67
Old Yard, Troy Street (JEB)	NEHGS
Richford Center Cemetery	VHS 929.3/VT/R399c
So. Richford Cemetery	VHS 929.3/VT/R399c
Troy St. Cemetery	VHS 929.3/VT/R399c

St. Albans:

Brooks Cemetery (McL)	LDS 1,035,931; VHS Doc 257:54
Burial Ground at left of street running from city square	BTr12/27/1910; 8/21/1911
Greenwood Cemetery (McL)	LDS 1,035,931; VHS Doc 257:54
Holy Angels Burials	VHS 929.3/VT/Sa22b
Montefiore Grave (McL)	VHS Doc 257:53
Mount Calvary Cemetery	VHS 929.3/VT/Sa22b
Old Cemetery (JEB)	NEHGS
Our Lady of the Lake Burials	VHS 929.3/VT/Sa22b

St. Albans (cont.):

Rte. 7 - Swanton Rd. Cemetery (McL)	VHS Doc 257:54
St. Albans Bay Cemetery (McL)	LDS 1,035,931; VHS Doc 257:54
St. Albans Point Cemetery	VHS 929.3/VT/Sa22
Warner Cemetery (McL)	LDS 1,035,931; VHS Doc 257:54

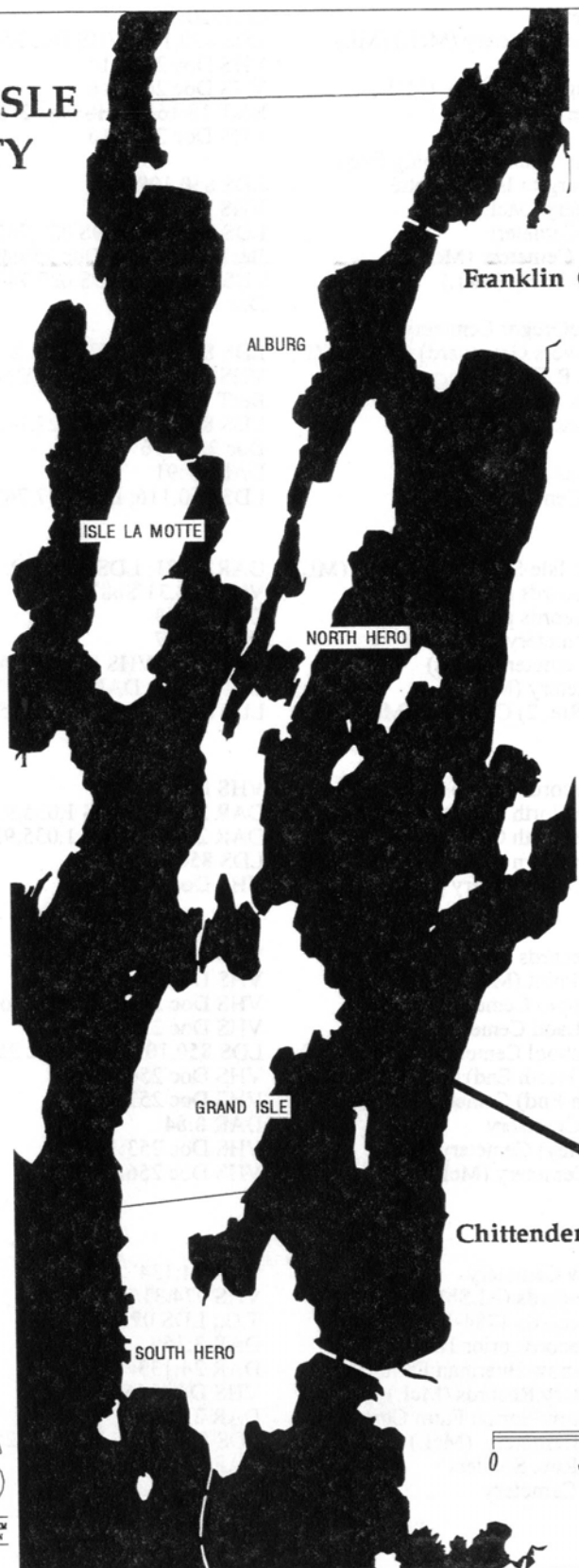
Sheldon:

Camp Ground Cemetery (McL)	LDS 1,035,931; VHS Doc 257:55
North Sheldon Cemetery (McL)	LDS 1,035,931; VHS Doc 257:55
Private Cemetery/Clarke (ca. 5 mi. N. Sheldon)	NEHGR 63:300
Pumpkin Village Cemetery (McL)	LDS 1,035,931; VHS Doc 257:55
Rice Cemetery (McL)	LDS 1,035,931; VHS Doc 257:55
Sheldon Episcopal Cemetery (McL)	VHS Doc 257:55
South Franklin Cemetery (McL)	LDS 1,035,931; VHS Doc 257:55
Webster School Cemetery (McL)	LDS 1,035,931; VHS Doc 257:55

Swanton:

Church Street Cemetery (McL)	LDS 1,035,931; VHS Doc 257:56
Donaldson (Hog Island) Cemetery (McL)	LDS 1,035,931; VHS Doc 257:56
Dorman/South Swanton Cemetery (McL)	LDS 1,035,931; VHS Doc 257:56
Green's Corners Cemetery (McL)	B&T 10:146; LDS 1,035,931; VHS Doc 257:56
Hog Island - South (School #11) Cemetery (McL)	VHS Doc 257:56
Maquam Bay - James Road Cem. (McL)	VHS Doc 257:56
Riverside Cemetery (McL) (TL)	VHS 929.3/VT/Sw241r; VHS Doc 257:56
St. Mary's (TL)	VHS 929.3/VT/Sw241s
Swanton Hill Cemetery	B&T 2:13
Tabor (Hog Island) Cemetery	LDS 1,035,931
Woods Hill Cemetery	B&T 10:144

GRAND ISLE COUNTY



Franklin Co.

ALBURG


ISLE LA MOTTE

NORTH HERO

GRAND ISLE

Chittenden Co.

SOUTH HERO



Kilometers

GIS

VERMONT GEOGRAPHIC INFORMATION SYSTEM
VT CENTER FOR GEOGRAPHIC INFORMATION

Alburg:

Alburg Cemetery	DAR 20:151
Alburg Center Cemetery (McL) (ML)	LDS 850,109; VHS Doc 253:18; VHS Doc 255:40; VHS Doc 262:116
Alburgh Tongue Cemetery (McL)	VHS Doc 262:116
Bush Cemetery (McL) (ptl.)	B&T 18:168; VHS Doc 253:18; VHS Doc 255:40; VHS Doc 262:116
Cem. by Lake Champlain going from Alburg to Isle LaMotte	LDS 850,109
Deuel Cemetery (McL)	VHS Doc 255:40
East Alburg Cemetery	LDS 850,116; LDS 027,747
Greenwoods Cemetery (McL)	B&T 7:61; VHS Doc 255:40; VHS Doc 262:116
Reynolds Cemetery (McL)	LDS 850,116; LDS 027,747; VHS Doc 255:40; VHS Doc 262:116
Reynolds-McGregor Cemetery (Powers Graveyard) (McL) (ML)	LDS 850,109; VHS Doc 255:40; VHS Doc 262:116
St. Amadeus R.C. Cemetery (McL)	VHS Doc 255:40; VHS Doc 262:116
South Alburg Cemetery	B&T 7:60
Sowles Cemetery (McL)	LDS 850,116; LDS 027,747; VHS Doc 255:40; VHS Doc 262:116
Tombstone Inscriptions	DAR 41:91
West Shore Cemetery	LDS 850,116; LDS 027,747

Grand Isle:

Allen (Grand Isle Sta.) Cem. (McL) (ML)	DAR 3:181; LDS 850,109; VHS Doc 256:41
Cemetery Records (ALSb)	VHS 974.31/So87
Cemetery Records prior 1870	DAR 3:159
Fay Farm Cemetery	DAR 3:197
Macomber Cemetery (McL)	B&T 3:59; VHS Doc 256:41
Quaker Cemetery (McL)	DAR 3:198; DAR 24:133; VHS Doc 256:41
Grand Isle (Rte. 2) Cemetery (McL) (ML)	LDS 850,109; VHS Doc 253:16; VHS Doc 256:41

Isle LaMotte:

Cemetery Records (McL)	VHS Doc 253:12
Isle LaMotte North Cemetery (McL)	DAR 20:156; LDS 1,035,931; VHS Doc 256:42
Isle LaMotte South Cemetery (McL)	DAR 20:156; LDS 1,035,931; VHS Doc 256:42
Isle LaMotte Town Cemetery (ML)	LDS 850,109
St. Joseph R.C. Cemetery (McL)	VHS Doc 256:42

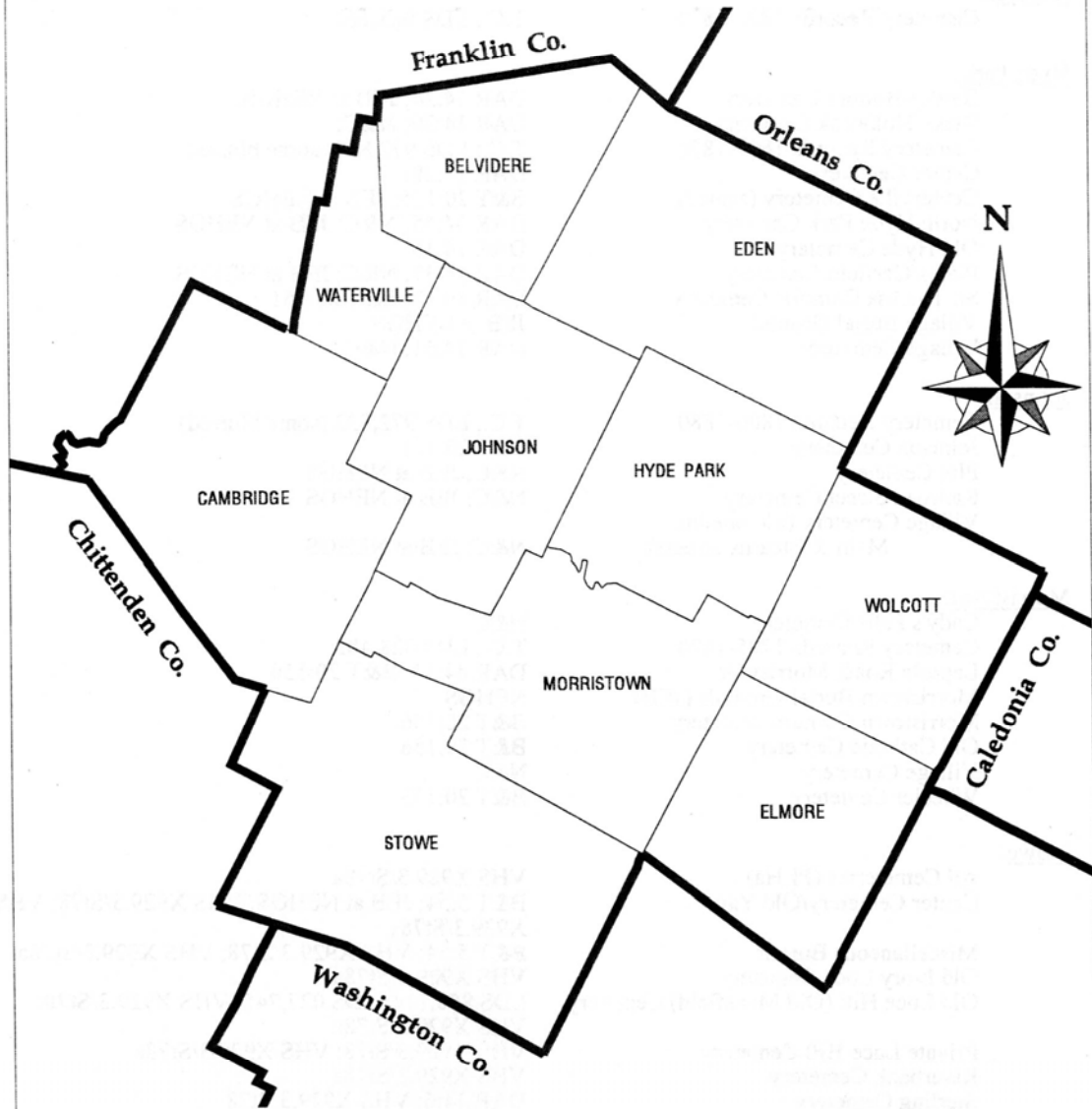
North Hero:

Cemetery Records (ALSa)	VHS 974.31/N80
Grave Yard Point (McL)	VHS Doc 256:42
Hyde (Tudhope) Cemetery (McL)	VHS Doc 253:17; VHS Doc 256:42
Jedediah P. Ladd Cemetery (McL)	VHS Doc 253:17
Jerusalem School Cemetery (McL) (ML)	LDS 850,109; VHS Doc 253:17; VHS Doc 256:42
Long Point (North End) Cemetery (McL)	VHS Doc 256:42
North (North End) Cemetery (McL)	VHS Doc 253:17
North Hero Cemetery	DAR 8:84
South (Mooney) Cemetery (McL)	VHS Doc 253:17
South End Cemetery (McL)	VHS Doc 256:42

South Hero:

Buck Hollow Cemetery	DAR 24:134
Cemetery Records (ALSb)	VHS 974.31/So87
Cemetery Records 1784-1870	T.C.; LDS 028,852
Cemetery Records prior 1870	DAR 3:159
Conro Farm now Buerman Farm Cem.	DAR 24:133
Misc. Cemetery Records (McL)	VHS Doc 256:43
Rockwell Farm/Horton Farm Cem.	DAR 3:180
South Hero Cemetery (McL) (ML)	LDS 850,109; VHS Doc 253:15; VHS Doc 256:43
South Hero Rev. Soldiers	DAR 24:135
West Shore Cemetery	DAR 24:133

LAMOILLE COUNTY



Kilometers

Belvidere: N.A.Cambridge:

Mountain View Cemetery (McL) B&T 4:73; JEB at NEHGS; VHS Doc 253:20

Eden:

Dodge Cemetery B&T 8:59; B&T 20:155; JEB at NEHGS
Eden Cemetery B&T 20:152; JEB at NEHGS
Eden Corners Cemetery N&C

Elmore:

Cemetery Records 1803-1870 T.C.; LDS 028,162

Hyde Park:

Barnes/Hooper Cemetery DAR 14:24; JEB at NEHGS;
Blake/Holbrook Cemetery DAR 14:20; N&C;
Cemetery Records 1809-1870 T.C.; LDS 972,863 (some blurred)
Center Cemetery DAR 14:28;
Centerville Cemetery B&T 20:155; JEB at NEHGS
North Hyde Park Cemetery DAR 14:45; N&C; JEB at NEHGS
Old Hyde Cemetery DAR 14:16
Plains/Garfield Cemetery DAR 14:37; N&C; JEB at NEHGS
St. Theresa Catholic Cemetery DAR 14:57; B&T 20:151
Village Burial Ground JEB at NEHGS
Village Cemetery DAR 14:61; N&C

Johnson:

Cemetery Records 1800-1880 T.C.; LDS 972,852 (some blurred)
Johnson Cemetery B&T 20:151
Plot Cemetery N&C; JEB at NEHGS
Railroad Street Cemetery N&C; JEB at NEHGS
Village Cemetery (old one int.
Main & Stearns Streets) N&C; JEB at NEHGS

Morristown:

Cady's Falls Cemetery N&C
Cemetery Records 1795-1870 T.C.; LDS 028,485
Laporte Road, Morrisville DAR 44:57; B&T 20:156
Morristown Burial Grounds (JEB) NEHGS
Morristown Corners Cemetery B&T 20:156
Old Catholic Cemetery B&T 20:156
Village Cemetery N&C
Wheeler Cemetery B&T 20:153

Stowe:

All Cemeteries (PLHa) VHS 929.3/VT/St78a
Center Cemetery/Old Yard B&T 5:54; JEB at NEHGS; VHS 929.3/VT/St78;
VHS 929.3/VT/St78a; VHS 929.3/VT/St78an
Miscellaneous Burials B&T 5:54; VHS 929.3/VT/St78; VHS
929.3/VT/St78a
Old Ivory Luce Cemetery VHS 929.3/VT/St78a
Old Luce Hill (Old Mansfield) Cemetery LDS 850,114; LDS 027,745; VHS 929.3/VT/St78;
VHS 929.3/VT/St78a
Private Luce Hill Cemetery VHS 929.3/VT/St78; VHS 929.3/VT/St78a
Riverbank Cemetery VHS 929.3/VT/St78a; VHS 929.3/VT/St78an
Sterling Cemetery DAR 14:6; VHS 929.3/VT/St78
Thomas S. Luce Cemetery VHS 929.3/VT/St78a
Trapp Family Cemetery VHS 929.3/VT/St78a
West Branch Cemetery VHS 929.3/VT/St78; VHS 929.3/VT/St78a; VHS
929.3/VT/St78an

Waterville:

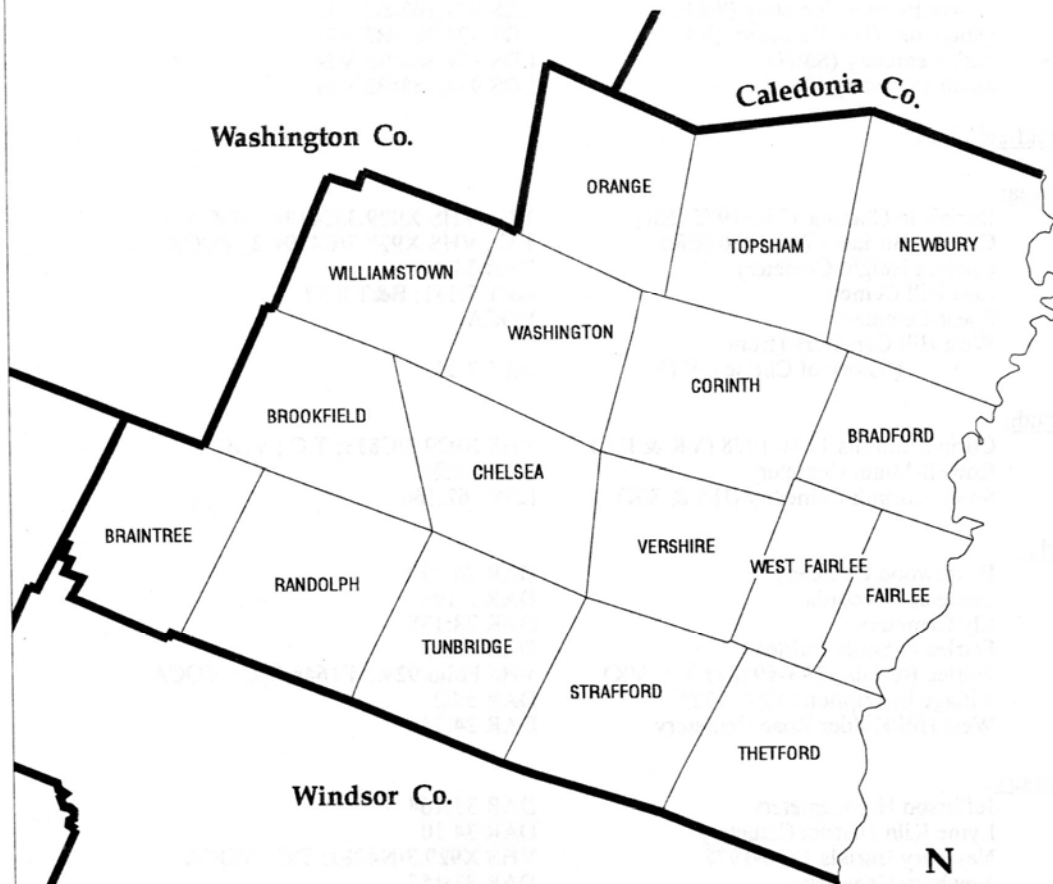
Burials before 1860 LDS 850,110

Wolcott:

Cemetery Records 1794-1870
Davenport Cemetery
Fairmont Cemetery

T.C.; LDS 029,069
B&T 20:153
B&T 20:154

ORANGE COUNTY



GIS
VERMONT GEOGRAPHIC INFORMATION SYSTEM
VT CENTER FOR GEOGRAPHIC INFORMATION

Bradford:

Bradford Burials 1770-1977 (ER) VHS 929.3/VT/B7275; VOCA
 Bradford Burials 1770-1997 (ALH) VHS 929.3/VT/B7275/1997; VOCA

Braintree:

Cemetery Records (S&H) VHS 929.3/VT/B731m
 Bass Cemetery (S&H) LDS 974,363/B2 V3s
 Braintree Hill Cemetery (S&H) LDS 974,363/B2 V3s
 Brown/Ladue Cemetery (S&H) LDS 974,363/B2 V3s
 Burrige Cemetery (S&H) LDS 974,363/B2 V3s
 Cemetery Records 1780-1857 T.C.; LDS 027,899
 Connecticut Corners Cemetery (S&H) LDS 974,363/B2 V3s
 East Braintree Cemetery (S&H) LDS 974,363/B2 V3s
 Ford Cemetery (S&H) LDS 974,363/B2 V3s
 Ira Mann/Hutchinson Cemetery (S&H) LDS 974,363/B2 V3s
 Lower Branch Cemetery (S&H) LDS 974,363/B2 V3s
 Mountain View Cemetery (S&H) LDS 974,363/B2 V3s
 Peth Cemetery (S&H) LDS 974,363/B2 V3s
 Spear Cemetery (S&H) LDS 974,363/B2 V3s

Brookfield:

Brookfield Center Cem. (New) VHS 929.3/VT/B791
 Brookfield Center Cem. (Old) VHS 929.3/VT/B791
 East Brookfield Cemetery VHS 929.3/VT/B791
 East Hill Cemetery VHS 929.3/VT/B791
 West Brookfield Cemetery VHS 929.3/VT/B791

Chelsea:

Burials in Chelsea 1786-1975 (ER) T.C.; VHS 929.3/VT/C419v; VOCA
 Chelsea Burials 1786-1980 (ER) T.C.; VHS 929.3/VT/C419v.2; VOCA
 Chelsea Height Cemetery DAR 34:1
 East Hill Cemetery B&T 7:131; B&T 8:57
 Spear Cemetery VOCA
 West Hill Cemetery (from
 History of Chelsea, VT) B&T 2:35

Corinth:

Corinth Burials 1791-1978 (VK & HA) VHS 929.3/VT/C813; T.C.; VOCA
 Rowell-Munn Cemetery DAR 34:20
 South Corinth Cemetery (HA & VK) LDS 962,166

Fairlee:

Brushwood Cemetery DAR 26:290
 Cemetery Records DAR 2:196
 Ely Cemetery DAR 28:138
 Fairlee & South Fairlee DAR 2:199
 Fairlee Burials 1793-1978 (ER & VK) VHS Folio/929.3/VT/F164r; T.C.; VOCA
 Village Inscriptions 1793-1935 DAR 5:82
 West Hill/Kidder Road Cemetery DAR 24:236

Newbury:

Jefferson Hill Cemetery DAR 33:164
 Lyme Kiln District Cemetery DAR 34:10
 Newbury Burials 1770-1978 VHS 929.3/VT/N4281; T.C.; VOCA
 Newbury Cemetery DAR 33:157
 Page-Fulton Cemetery DAR 33:152
 Renfrew-Heath Cemetery DAR 33:151
 Rogers Hill Cemetery DAR 34:12
 Tucker Mountain Cemetery DAR 33:163

Orange:

Hutchinson Cemetery DAR 34:3
 Orange Burials 1805-1979 (ER) VHS Folio 929.3/VT/Orlr
 Orange Burials 1805-1982 (ER) VHS 929.3/VT/Orlr/1982
 Orange Cemetery Records 1796-1870 T.C.; LDS 028,628

Orange (cont.):

Richardson Cemetery DAR 34:2

Randolph:

Catholic Cemetery VHS 929.3/VT/R159r
 East Randolph, New Cemetery VHS 929.3/VT/R159r
 East Randolph, Old Cemetery VHS 929.3/VT/R159r
 Moulton Cemetery DAR 31:52; VHS 929.3/VT/R159r
 Pleasant View Cemetery VHS 929.3/VT/R159r
 Randolph Center Cemetery (RHS) VHS 929.3/VT/R159c; VHS 929.3/VT/R159r
 Randolph Center Cemetery (ptl.) B&T 11:45
 Royal Paine's Records LDS 017,137
 South View Cemetery VHS 929.3/VT/R159r

Stafford:

Blake Cemetery VHS 929.31/St81h
 Buzzell Cemetery VHS 929.31/St81h
 Cemetery Records SHS
 Cemetery Records to 1870 DAR 22:88
 Clough Cemetery VHS 929.31/St81h
 Cook Cemetery VHS 929.31/St81h
 Drew Cemetery VHS 929.31/St81h
 Dow Cemetery VHS 929.31/St81h
 Evergreen Cemetery VHS 929.31/St81h
 Gove Cemetery VHS 929.31/St81h
 Kibling Cemetery VHS 929.31/St81h
 Esther Bacon Burial Site VHS 929.31/St81h
 Levi Bacon Burial Site VHS 929.31/St81h
 Miller Pond District DAR 24:239; B&T 6:14
 Nelson Cemetery VHS 929.31/St81h
 Old City Cemetery VHS 929.31/St81h
 Robinson Cemetery VHS 929.31/St81h
 Stafford Burials 1776-1968 VHS 929.3/VT/St81r
 Stafford Cemetery VHS 929.31/St81h
 Wood Cemetery VHS 929.31/St81h
 Zebulon Flanders Burial Ground VHS 929.31/St81h

Thetford:

Cemetery Records (by Robert Bacon) VHS 929.3/VT/T344
 Cemetery Records to 1870 DAR 2:196; DAR 9:entire; T.C.; VOCA
 Post Mills Cemetery Inscriptions (FMB) NEHGS
 Thetford Cemetery (HA & VK) LDS 962,166
 Hillside Cemetery VHS MS974.31/T344dw

Topsham:

Currier Cemetery DAR 34:24
 Groton-Topsham/Bixty DAR 34:23
 Mills Cemetery DAR 34:27
 Round Top Cemetery DAR 34:28
 Topsham Burials 1815-1979 (ER) VHS folio 929.3/VT/T6295r; VOCA
 Waits River Cemetery DAR 34:21

Tunbridge:

Button Cemetery DAR 23:191; VHS 929.3/VT/T834r
 Buzzell Cemetery DAR 23:192; VHS 929.3/VT/T834r
 Camp Cemetery VHS 929.3/VT/T834r
 Central Cemetery DAR 23:194
 Dickerman Cemetery DAR 23:196; VHS 929.3/VT/T834r
 Durkee Cemetery DAR 23:200; VHS 929.3/VT/T834r
 East Hill Cemetery DAR 23:202
 Hunt Cemetery DAR 23:205; VHS 929.3/VT/T834r
 Hutchinson Cemetery B&T 8:121; VHS 929.3/VT/T834r
 Hutchinson Family Cemetery DAR 23:208; VHS 929.3/VT/T834r

Tunbridge (cont.):

Kelsey Cemetery	DAR 23:209
Monarch Hill Cemetery	DAR 23:209; VHS 929.3/VT/T834r
Morgan Horse Cemetery	VHS 929.3/VT/T834r
Mt. Pleasant Cemetery	DAR 23:210; VHS 929.3/VT/T834r
Moxley Cemetery	DAR 23:211; VHS 929.3/VT/T834r
Ordway Cemetery	DAR 23:212; VHS 929.3/VT/T834r
Riddell Cemetery	DAR 23:212; VHS 929.3/VT/T834r
Riddell Lot	VHS 929.3/VT/T834r
Smith Family Cemetery	VHS 929.3/VT/T834r
Spring Road Cemetery	DAR 23:213
Spring Road Cemetery (New)	VHS 929.3/VT/T834r
Spring Road Cemetery (Old)	VHS 929.3/VT/T834r
Town District #1 Cemetery	DAR 23:196
Tunbridge Cemetery	DAR 23:191
Tunbridge Cemetery near Gilley Farm (HA & VK)	LDS 962,166
Various Cemeteries	VHS Misc 1412
Village Cemetery	VHS 929.3/VT/T834r
West Hill Cemetery	VHS 929.3/VT/T834r
Whitney Hill Cemetery	DAR 23:214; VHS 929.3/VT/T834r

Vershire:

David Cemetery	DAR 33:178
Old Catholic Cemetery	DAR 24:241
Vershire Burials 1782-1977 (ER)	VHS 929.3/VT/V614k
Vershire Center Cemetery	DAR 33:170
Vershire Center Cemetery (ptl.)	B&T 4:60

Washington:

Bohonon	VOCA; VHS 929.3/VT/W276b
Caswell Cemetery	VHS 929.3/VT/W276br
Caswell & Clough Cemeteries	VOCA
Cheney Cemetery	VHS 929.3/VT/W276br
Clough Cemetery	VHS 929.3/VT/W276br
Fish Cemetery	VHS 929.3/VT/W276br
Maple Hill Cemetery	VHS 929.3/VT/W276br
So. Washington Cemetery	VHS 929.3/VT/W276br
Weeden-Bohonon Cemetery	VHS 929.3/VT/W276br

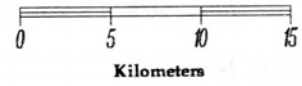
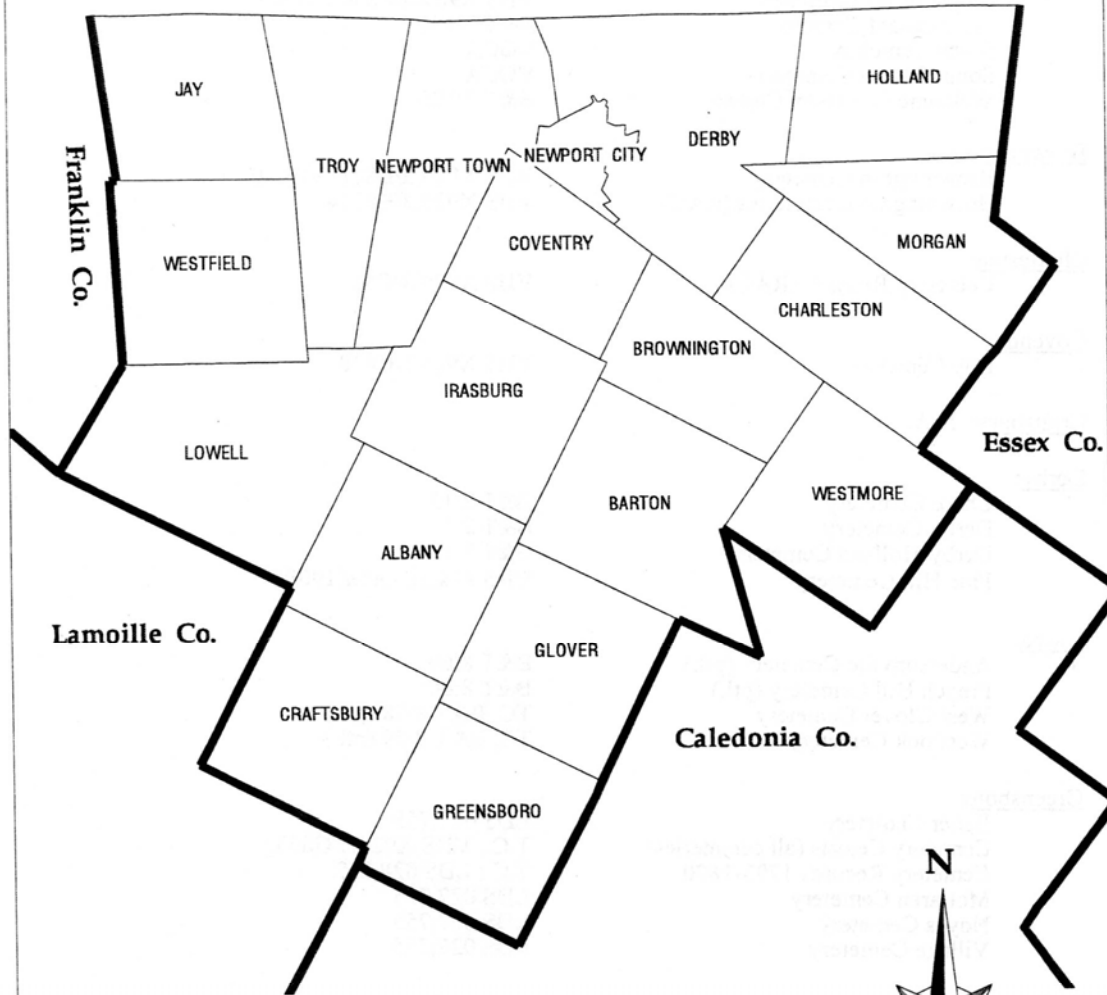
West Fairlee:

Blood Brook Cemetery	DAR 34:35; DAR 2:198
Kidder-Hood Cemetery	DAR 24:240; VOCA
Middle Brook Cemetery	DAR 34:39; DAR 2:198
West Fairlee Burials 1790-1978 (ER)	VHS folio 929.3/VT/W52fr
West Fairlee Cemetery	DAR 34:41; B&T 7:131; LDS 962,166
West Fairlee Center Cemetery	LDS 962,166
West Hill/Kidder Road Cemetery	DAR 24:236
Wild Hill #3 Cemetery	LDS 962,166

Williamstown:

West Hill Cemetery	DAR 14:154
Williamstown Burials 1792-1979 (ER)	VHS folio 929.3/VT/W6765r

ORLEANS COUNTY



Albany:

Various Cemeteries	(transcriptions by Albany Historical Soc. in progress)
Catholic Cemetery	LDS 889,269
Cemetery Records 1800-1870	LDS 889,269; LDS 027,767
Center Burying Ground	LDS 889,269
Chamberlain Hill	B&T 4:72; BTr12/29/1915; LDS 889,269
East Albany Cemetery	LDS 889,269
Hovey Burying Ground	BTr10/18/1911
Rowell Cemetery	LDS 889,269
South Albany Cemetery	LDS 889,269
Village Cemetery	LDS 889,269

Barton:

Heath Cemetery	VOCA; VHS 929.3/VT/B285
Heath Cemetery (RAC)	VHS 929.3/VT/B285c
Maple Street Cemetery	VHS 929.3/VT/B285; VOCA
Mt. Pleasant Cemetery	B&T 7:104
North Cemetery	VOCA; VHS 929.3/VT/B285
North/Nye Cemetery (RAC)	VHS 929.3/VT/B285c
South Barton Cemetery	VOCA; VHS 929.3/VT/B285
South Barton Cemetery (RAC)	VHS 929.3/VT/B285c
Welcome O. Brown Cemetery	B&T 7:105
Welcome O. Brown Cemetery (RAC)	VHS 929.3/VT/B285c

Brownington:

Brownington Cemetery	VHS 929.3/VT/B821; VOCA
Brownington Center Cemetery (RAC)	VHS 929.3/VT/B821w
Brownington Village Cemetery (RAC)	VHS 929.3/VT/B821w
North Brownington Cemetery (RAC)	VHS 929.3/VT/B821w

Charleston:

Bly Cemetery (RAC)	VHS 929.3/VT/C38v
Buck Cemetery (RAC)	VHS 929.3/VT/C38v
Crawford Hill Cemetery (RAC)	VHS 929.3/VT/C38v
Deyrup/Hopkins/Wolcot burials (RAC)	VHS 929.3/VT/C38v
Morrill Cemetery (RAC)	VHS 929.3/VT/C38v
Phineas Underwood burial (RAC)	VHS 929.3/VT/C38v
Unmarked graves (RAC)	VHS 929.3/VT/C38v
West Charleston Village Cem. (RAC)	VHS 929.3/VT/C38v

Coventry:

Coventry Center Cemetery (RAC)	VHS 929.3/VT/C838c
Coventry Village Cemetery (RAC)	VHS 929.3/VT/C838c
Day Cemetery (RAC)	VHS 929.3/VT/C838c
Day Cemetery	VHS 929.3/VT/C838

Craftsbury: N.A.Derby:

Cemetery Records (RAC)	VHS 929.3/VT/D444c
Chase Cemetery	B&T 2:13
Chase Cemetery (RAC)	VHS 929.3/VT/D444c
Darling Hill Cemetery (RAC)	VHS 929.3/VT/D444c
Derby Cemetery	B&T 2:13
Derby Center Cemetery (RAC)	VHS 929.3/VT/D444c
Derby-Holland Cemetery	B&T 2:13
Derby Line Cemetery (RAC)	VHS 929.3/VT/D444c
Kelsey-Morrill Cemetery	VHS 929.3/VT/D444c
Mitchell-Derusha Cemetery (RAC)	VHS 929.3/VT/D444c
Pine Hill Cemetery	VHS 974.30/Or5h(1908)
Pine Hill Cemetery (RAC)	VHS 929.3/VT/D444c
St. Edward Catholic Cemetery (RAC)	VHS 929.3/VT/D444c
Salem Lake Cemetery (RAC)	VHS 929.3/VT/D444c
Salem Derby Cemetery (RAC)	VHS 929.3/VT/D444c

Derby (cont.):

Town Line/Marston Cemetery (RAC) VHS 929.3/VT/D444c

Glover:

Andersonville Cemetery (ptl.) B&T 8:60
 French Hill Cemetery (ptl.) B&T 8:60
 Veterans who died in Glover VHS 929.3/VT/G518b
 West Glover Cemetery TC; B&T 8:58 (ptl.)
 Westlook Cemetery VHS 929.3/VT/G518b; TC; B&T 8:59 (ptl.)

Greensboro:

Baker Cemetery LDS 027,755
 Cemetery Census (all cemeteries) T.C.; VHS 929.3/VT/G853g
 Cemetery Records 1793-1870 T.C.; LDS 028,252
 McLaren Cemetery LDS 027,755
 Noyes Cemetery LDS 027,755
 Village Cemetery LDS 027,755

Holland:

Bernard Daggett burial site VHS 929.3/VT/H719v
 Bruch Family Graveyard VHS 929.3/VT/H719v
 Castle Family Graveyard VHS 929.3/VT/H719v
 Davis Family Graveyard VHS 929.3/VT/H719v
 Derby-Holland Cemetery B&T 2:13
 Mead Hill Cemetery B&T 2:13; VHS 929.3/VT/H719v
 Moon Family Graveyard VHS 929.3/VT/H719v
 Moon-Pinney Cemetery B&T 2:13
 Sarah Currier burial site VHS 929.3/VT/H719v
 Town Line (Marston) Cemetery VHS 929.3/VT/H719v
 Unmarked Graves VHS 929.3/VT/H719v

Irasburg:

Cemetery Records 1801-1870 T.C.; LDS 028,376
 Catalog of Cemetery Inscriptions (RAC) VHS 929.3/VT/Ir1c
 Holy Family Cemetery (RAC) VHS 929.3/VT/Ir1c
 Irasburg Village Cemetery (RAC) VHS 929.3/VT/Ir1c
 St. John Vianney Cemetery (RAC) VHS 929.3/VT/Ir1c

Jay: N.ALowell:

All Cemeteries VOCA; VHS 929.3/VT/L951k
 All Cemeteries (RMM) VHS 929.3/VT/L951mc
 Burial Ground BTr12/19/1910
 Burial Permits (RMM) VHS 929.3/VT/L951m
 Mountain View Cemetery VHS 929.3/VT/L951mc
 VHS 929.3/VT/L951k
 Old Catholic Cemetery VHS 929.3/VT/L951mc
 VHS 929.3/VT/L951k
 St. Ignatius Cemetery VHS 929.3/VT/L951mc
 VHS 929.3/VT/L951k
 Village Yard (JEB) NEHGS

Morgan:

Beach Cemetery	VHS 929.3/VT/M821mc
Cargill Cemetery	LDS 017,756; VHS 929.3/VT/M821mc
Catalog of Cemetery Inscriptions (RAC)	VOCA; VHS 929.3/VT/M821mc
Cemetery Records	LDS 017,756
Cemetery Records	VHS 929.3/VT/M821m
Clark Cemetery	VHS 929.3/VT/M821mc
Gore Cemetery	VHS 929.3/VT/M821mc
Judd Cemetery	VHS 929.3/VT/M821mc
Morgan, Vermont Epitaphs	NEHGS

Newport: N.A.Troy:

Village Yard, South Troy & West Road	JEB at NEHGS; BTr9/12/1910
--------------------------------------	----------------------------

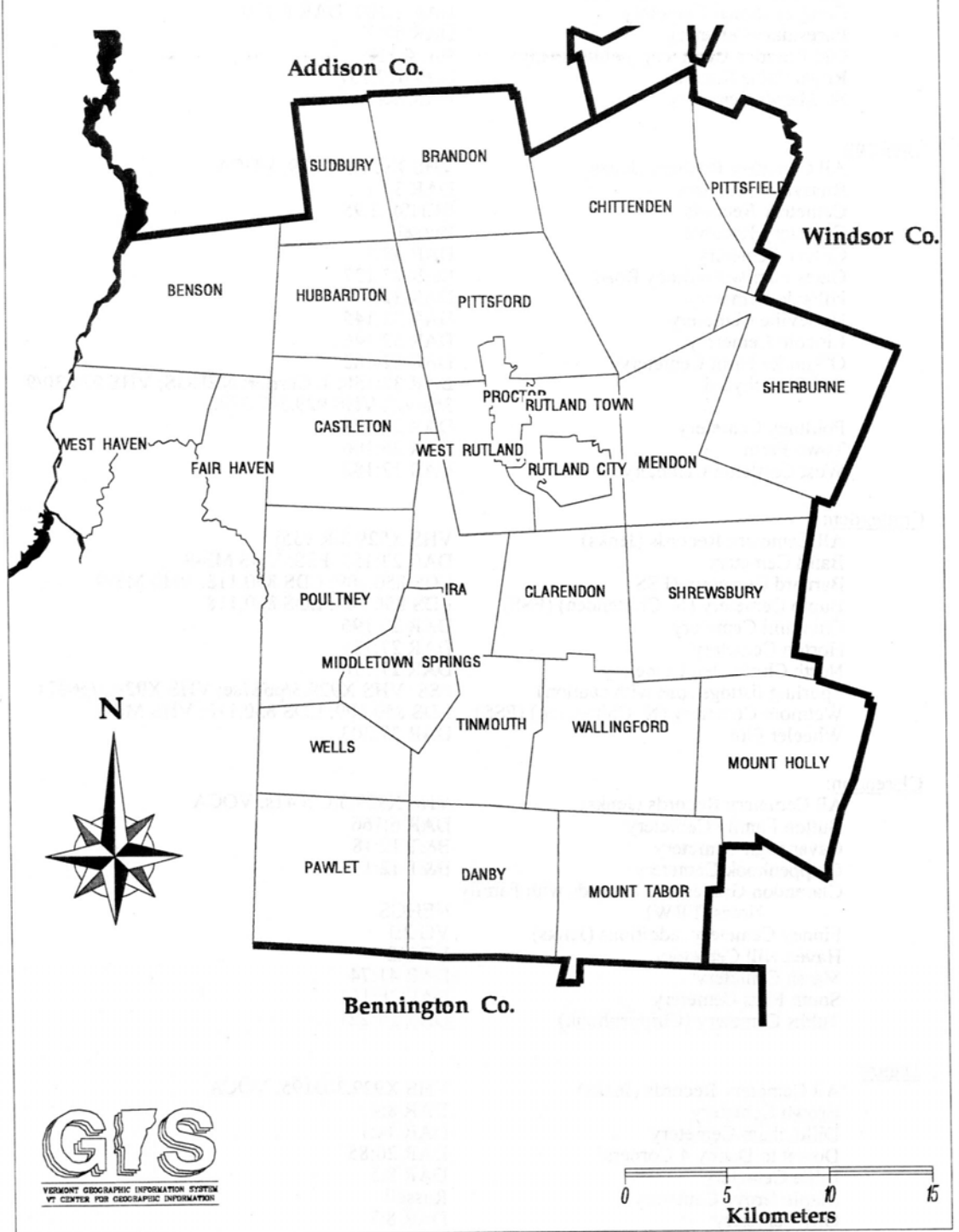
Westfield:

Burial Ground 3/4 m. S of Village	Btr 1/12/1910; 2/2/1910; 1/26/1910; 4/20/1910
North Hill Cemetery	VHS 929.3/VT/W525g2
Private Yard	BTr8/9/1911
Village Cemetery	VHS 929.3/VT/W525g2
Village Yard and Yard at North Hill	JEB at NEHGS

Westmore:

Lakeview Cemetery (RAC)	VHS 929.3/VT/B821w
-------------------------	--------------------

RUTLAND COUNTY



Benson:

All Cemetery Records (Jenks)	VHS 929.3/VT/R935jm
All Cemetery Records (Griswold)	VHS 929.3/VT/B443g
Benson Cemetery	DAR 39:6
Old Church Cemetery	DAR 38:25; VHS 929.3/VT/B443g (Griswold)
Fairview Cemetery	929.3/VT/B443g (Griswold)

Brandon:

All Cemetery Records (Jenks)	VHS 929.3/VT/B734
Congregational Cemetery	DAR 1:109; DAR 6:110
Forestdale Cemetery	DAR 52:77
Old Brandon Cemetery (soldiers only)	Vtr. 4:117
Royal Paine Records	LDS 017,137
St. Mary's Cemetery	DAR Series 2:6:47

Castleton:

All Cemetery Records (Jenks)	VHS 929.3/VT/C279; VOCA
Blissville Cemetery	DAR 32:1
Cemetery Records	RCHSP 2:95
Cemetery Records	Russell
Colver Cemetery	DAR 32:3
Gates Family/Poultney Road	DAR 27:127
Hillside Cemetery	DAR 32:4
Hydeville Cemetery	DAR 32:145
Lincoln Cemetery	DAR 32:146
O'Rourke Farm Cemetery	DAR 32:182
Old Churchyard	DAR 32:150; J. Currier; NEHGS; VHS 974.30/9 36h/v.2; VHS 929.3/VT/C 279c
Poultney Cemetery	DAR 27:128
Town Farm	DAR 26:106
West Castleton Cemetery	DAR 32:182

Chittenden:

All Cemetery Records (Jenks)	VHS 929.3/VT/R 935j
Baird Cemetery	DAR 27:153; FSS; VHS MS-9
Barnard Cemetery (FSS)	LDS 850,109; LDS 850,118; VHS MS-9
Bump Cemetery (N. Chittenden) (FSS)	LDS 850,109; LDS 850,118
Churchill Cemetery	DAR 27:196
Horton Cemetery	DAR 27:131
North Chittenden Cemetery	DAR 27:176
Spurling listings (use with caution)	FSS; VHS 929.3/VT/p687se; VHS 929.3/VT/p687s
Wetmore Cemetery (N. Chittenden) (FSS)	LDS 850,109; LDS 850,118; VHS MS-9
Wheeler Plot	DAR 27:203

Clarendon:

All Cemetery Records (Jenks)	VHS 929.3/VT/C 5 41s; VOCA
Button Family Cemetery	DAR 6:166
Cavanaugh Cemetery	B&T 12:18
Chippenhook Cemetery	B&T 12:19
Clarendon Gravestone Records with Family Notes (FBW)	NEHGS
Finney Cemetery, additions (Jenks)	VG 2:18
Haven Hill Cemetery	VG 1:76
Marsh Cemetery	DAR 41:74
South Flats Cemetery	DAR 26:151
Tubbs Cemetery (Chippenhook)	DAR 27:221

Danby:

All Cemetery Records (Jenks)	VHS 929.3/VT/D195; VOCA
Brown Cemetery	DAR 8:4
Dillingham Cemetery	DAR 44:1
Dorset to Danby 4 Corners/ Lillie Cemetery	DAR 20:85
Maple Grove Cemetery	DAR 8:5
Otis Cemetery	Russell
	DAR 8:7

Danby (cont.):

Quaker Cemetery	DAR 8:8
Red Schoolhouse Cemetery	DAR 6:161
Soule Family Cemetery	DAR 6:165; DAR 8:14
Staples Farm Cemetery	DAR 44:2

Fair Haven:

All Cemetery Records (Jenks)	VHS 929.3/VT/H 278; VOCA
------------------------------	--------------------------

Hubbardton:

All Cemetery Records (Jenks)	VHS 929.3/VT/R935jm
Bradley Cem., north of Lake Bomoseen	DAR 27:223
Cem. near Sudbury town line on H. Call Farm	DAR 27:226
Cemetery Records	NEHGR 122:108ff
East Hubbardton Cemetery	DAR 30:16
Hortonville Cemetery	DAR 30:32; NEHGS
Pleasant View Cemetery	DAR 30:40
White Road Side Stand Cemetery	DAR 27:223

Ira:

All Cemetery Records (Jenks)	VHS 929.3/VT/M5847j; VOCA
Bird Mountain Cemetery/Ames	DAR 35:151
Cemetery Records to 1919	T.C.; LDS 889,337
Ira Center Cemetery/Riverside	DAR 38:1
Riverside Cemetery (Jenks)	VHS 929.3/VT/M 5847j

Mendon:

All Cemetery Records (Jenks)	VHS 929.3/VT/R935j
East Mountain Cemetery	DAR 24:123
East Mountain/Notch Road/Town Line	DAR 26:95
Eggleston (Farm) Cemetery	DAR 23:142
Parker Cemetery	DAR 31:14
Rice Cemetery	DAR 31:19
Tenney Cemetery	DAR 31:21; B&T 13:11
Watkins/Wilkis Family Yard	DAR 23:143

Middletown Springs:

All Cemetery Records (Jenks)	VHS 929.3/VT/M 5847j; VOCA
Cemetery Plot	DAR 8:23
Cemetery Records (A.K. Johnson)	VHS 929.3/VT/M 5847
Cemetery Records 1791-1869	T.C.; LDS 1,004,088
Middletown Springs Cemetery	DAR 13:56
Old Cemetery (Jenks)	VHS 929.3/VT/M 5847j
Old & New Cemeteries	DAR 8:30
Pleasant View Cemetery (Jenks)	VHS 929.3/VT/M 5847j
Stiles Cemetery (Jenks)	VHS 929.3/VT/M 5847j; VHS 929.3/VT/W462j
The Hoadley Monument	DAR 8:24

Mt. Holly:

All Cemetery Records (Jenks)	VHS 929.3/VT/W158mh; VOCA
Carleton Yard	DAR 22:112
Carlton Township Cemetery	DAR 39:45
Green Stand Cemetery	DAR 39:52
Hortonville Cemetery	DAR 39:54
Martin #1 Cemetery	DAR 34:69
Mt. Holly Cemetery	DAR 39:59
New Mechanicville Cemetery/Belmont	DAR 39:70
Old Mechanicville Cemetery	DAR 39:117
Packer Cemetery	DAR 39:127
Tarbelville Cemetery	DAR 26:122

Mt. Tabor:

All Cemetery Records (Jenks)	VHS 929.3/VT/D195; VOCA
Cemetery Records to 1919	T.C.; LDS 028,537

Mt. Tabor (cont.):

Mt. Tabor Cemetery B&T 4:72; BTr7/29/1939
 Mt. Tabor inscriptions NEHGR 115:51ff; VHS 929/N44/v.115
 Peter Baker Cemetery DAR 35:165

Pawlet:

All Cemetery Records (Jenks) VHS 929.3/VT/P 289; VOCA
 Bardwell Farm Cemetery DAR 8:102; LDS 972,832
 Blossom Cemetery DAR 23:187; LDS 972,832; VHS 929.3/VT/W462j
 Cemetery Records 1776-1907 T.C.; LDS 972,832
 Hulett Farm Cemetery DAR 8:103; LDS 972,832
 Mettowee Cemetery LDS 972,832
 Northeast Cemetery DAR 8:107; LDS 972,832
 Old Cemetery DAR 8:86
 Revolutionary Soldiers DAR 20:134
 West Pawlet Cemetery LDS 972,832
 White Church Cemetery DAR 8:108;

Pittsfield:

All Cemetery Records (Jenks) VHS 929.3/VT/R 935j; VOCA
 Pittsfield Village DAR 30:55
 South Hill Cemetery (in Stockbridge) DAR 27:212; DAR 22:112

Pittsford:

All Cemetery Records (Jenks) VHS 929.3/VT/P687sj; VOCA
 Congregational Church Cemetery DAR 34:70; LDS 850,109
 East Pittsford DAR 27:204; FSS; LDS 850,109; VHS MS-9
 Evergreen Cemetery DAR 35:1; FSS; LDS 017,756
 Noyes-Hulbert DAR 26:119
 Old Baptist Cemetery DAR 33:179; FSS; LDS 017,756; VHS MS-9
 Old Congregational Cemetery (FSS) LDS 017,756; LDS 850,109; VHS MS-9
 St. Alphonsus Cemetery (FSS) LDS 017,756; LDS 850,109
 Spurling listings (use with caution) FSS; VHS 929.3/VT/p687se; VHS 929.3/VT/p687s
 Sugar Hollow Cemetery (FSS) VHS 929.3/VT/p687se; VHS 929.3/VT/p687s

Poultney:

All Cemetery Records (Jenks) VHS 929.3/VT/p687sj; VOCA; LDS fiche 6089178
 Ames Cemetery B&T 8:60; VHS 929.3/VT/P865/1996
 Broughton Cemetery B&T 7:28; B&T 8:60; VHS 929.3/VT/P865/1996;
 VHS 929.3/VT/W462j
 Bunce Cemetery VG 1:75; VHS 929.3/VT/P865/1996
 Culver Cemetery DAR 32:3; B&T 8:64; VHS 929.3/VT/P865/1996
 East Poultney Cemetery B&T 4:74; BTr12/1/1909; DAR 52:14; Lunt; LDS
 850,109
 Fifield Cemetery/North DAR 27:128; DAR 35:93; VHS 929.3/VT/P865/1996
 Hosford's Crossing Cemetery B&T 8:102; VHS 929.3/VT/P865/1996
 Hosford Tomb VHS 929.3/VT/P865/1996
 Jewish Cemetery VHS 929.3/VT/P865/1996
 North Poultney Cemetery DAR 35:93
 Poultney Cemetery VHS 929.3/VT/P865/1996
 Ransom Cemetery VG 1:75; VHS 929.3/VT/P865/1996
 St. John's Episcopal Church Cem. (Lunt) DAR series 2, Vol. 1:49; LDS 850,109; VHS
 929.3/VT/P865/1996
 St. Raphael Catholic Cemetery VHS 929.3/VT/P865/1996
 Traverse Cemetery B&T 8:60; VHS 929.3/VT/P865/1996
 Ward Cemetery VHS 929.3/VT/P865/1996

Proctor:

All Cemetery Records (Jenks) VHS 929.3/VT/P687sj; VOCA

Rutland:

All Cemetery Records (Jenks) VHS 929.3/VT/R936rc
 Cemetery near Railroad Station B&T 4:76; BTr12/22/1909
 Center Rutland Cemetery DAR 24:46
 Cheney Hill/Sand Pit Cemetery DAR 27:236
 Gravestone Inscriptions (FSS) VHS 929.3/VT/P687s

Rutland (cont.):

North Main Street	DAR 24:1
Old Catholic Cemetery	DAR 26:88
Old Yard 1 mile north (RP)	LDS 017,137
Pleasant Street Cemetery	DAR 24:159
Revolutionary Soldiers Graves	DAR 21:62
Town Line (Mendon--Rutland)	DAR 26:95
West Street Cemetery	DAR 26:1

Sherburne:

All Cemetery Records (Jenks)	VHS 929.3/VT/R935j; VOCA
------------------------------	--------------------------

Shrewsbury:

All Cemetery Records (Jenks)	VHS 929.3/VT/C 541s; VOCA
Ballard Cemetery	DAR 43:6
Cemetery Records before 1870	T.C.; LDS 982,564
Coburn Cemetery	DAR 28:229
Finney Cemetery	DAR 28:231
Laurel Glen/Cuttingsville	DAR 28:155
Northam Cemetery	DAR 28:202
Page Farm Cem./Plumley Private Cemetery	DAR 28:233
Parker Cemetery	DAR 27:243
Shippee Family Cemetery	DAR 28:235
Shrewsbury Center Cemetery	DAR 28:180

Sudbury:

All Cemetery Records (Jenks)	LDS 974.37/v3jb; VHS 929.3/VT/R935jm
Cemetery Records 1788-1870	T.C.; LDS 028,894 (blurred)
Hill Cemetery	DAR 34:101
Wallace Cemetery	DAR 35:100
Willow Brook Cemetery	DAR 34:113

Tinmouth:

All Cemetery Records (Jenks)	VHS 929.3/VT/T496; VOCA
Allen-Campbell Cemetery	VOCA:345
Cephas Young Cemetery	VG 4:16
Gulf Road Cemetery	VG 4:16
Lillie Cemetery	DAR 8:104
New Tinmouth Cemetery	DAR 35:120
Old Sawyer Cemetery	DAR 35:148; B&T 12:18
Small cemeteries	LDS 944,196
Tinmouth Cemetery #1	DAR 35:143
Tinmouth Cemetery #2/Cramton	DAR 35:144
Tinmouth Cemetery #3 (Noble)	DAR 35:146
Valentine Farm Cemetery	DAR 35:147
Wood-Norton Cemetery	VOCA:345
Woodruff Cemetery	VOCA:345

Wallingford:

All Cemetery Records (Jenks)	VHS 929.3/VT/W158mh; VOCA
Bourne Cemetery (Charles Hagar Farm)	DAR 13:81
Cemetery Data (Ruth Barnard--1980)	VHS 929.3/VT/W158b; VOCA
Cemetery Listing	ESNYS 1:71
Doty Burying Ground	DAR 1:58; DAR 13:57
East Wallingford Cemetery	DAR 26:113
Green Hill Cemetery	DAR 13:59
Hawkins Cemetery	DAR 13:81
Hill Cemetery	DAR 13:82
Maple Grove Cemetery	DAR 13:81
North Wallingford (RP)	LDS 017,137
Pelsue Cemetery	DAR 13:81
Private Cemetery/E. Wallingford	DAR 35:113; DAR 35:153
Stafford Cemetery	DAR 13:81
Sugar Hill Cemetery	DAR 13:83
West Hill Cemetery	DAR 13:89

Wells:

All Cemetery Records	VOCA
Barden Cemetery	VHS 929.3/VT/W462j
Blossom Cemetery	VHS 929.3/VT/W462j
Broughton Cemetery	VHS 929.3/VT/W462j
Cemetery Listing	ESNYS 1:71ff
Cemetery on Barden Farm	DAR 8:153
Davis Cemetery	VHS 929.3/VT/W462j
East Wells Cemetery	DAR 8:154; VHS 929.3/VT/W462j
Stiles Family Yard	DAR 8:156; VHS 929.3/VT/W462j
Wells Town Cemetery	VHS 929.3/VT/W462j
Wells Town Cemetery Records to 1850	DAR 15:96
Wells Village Farm	DAR 8:157

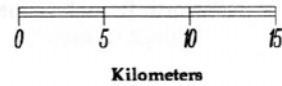
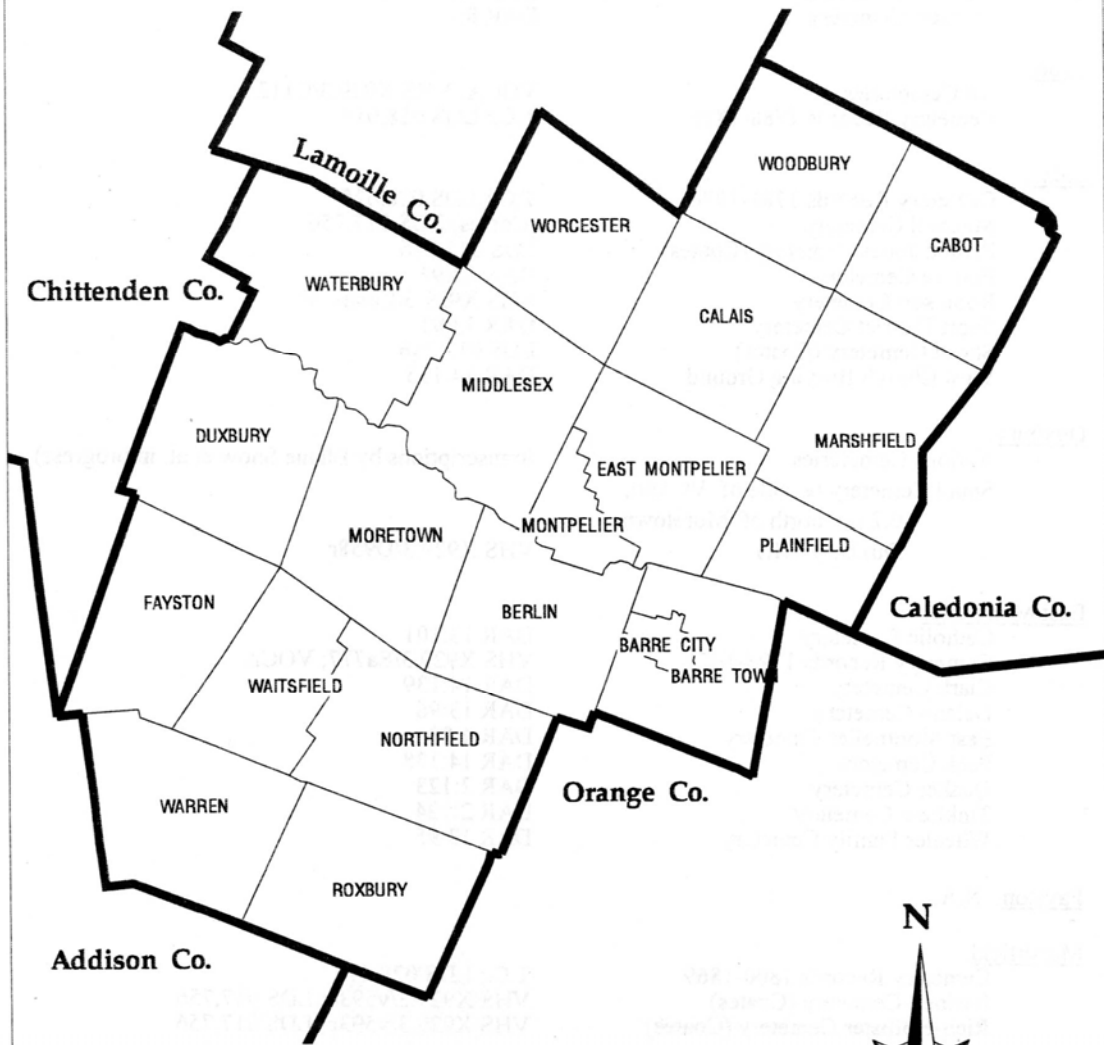
West Haven:

All Cemetery Records (Jenks)	VHS 929.3/VT/H298; VOCA
Carver's Falls Cemetery	DAR 35:154

West Rutland:

All Cemetery Records (Jenks)	LDS 974.37/v3; VHS 929.3/VT/W52r
Gravestone Inscriptions (FSS)	LDS 850,109; LDS 017,756
Pleasant Street Cemetery	DAR 24:59
Spurling Listings (use with caution)	FSS
Whipple Hollow Cemetery	DAR 21:66; FSS; VHS MS-9

WASHINGTON COUNTY



GIS

VERMONT GEOGRAPHIC INFORMATION SYSTEM
VT CENTER FOR GEOGRAPHIC INFORMATION

Barre:

Caldwell Cemetery	LDS 027,437
Gould Gravesite (RMM)	VHS 929.3/VT/B2745w
List of Military Men buried in Barre	VHS Mss 17/#76
Maplewood Cemetery (RMM)	VHS 929.3/VT/B2745m; VG 6:1 & 6:77
Richards Gravesite (RMM)	VHS 929.3/VT/B2745w
St. Monica's Cemetery (RMM)	VHS 929.3/VT/B2745r
St. Sylvester's Cemetery (RMM)	VHS 929.3/VT/B2745s
Sherman Cemetery (RMM)	VHS 929.3/VT/B2745w; VG 3:9
Susanna Scott Tombstone (RMM)	VHS 929.3/VT/B2745w
Veterans' Graves	VHS 929.3/VT/B274v
West Hill Cemetery (RMM)	VHS 929.3/VT/B2745w; VG 3:9
Wilson Cemetery (RMM)	VHS 929.3/VT/B2745wi; VG 6:181, 7:10, 7:78, 7:118, 7:168, 8:26 & 8:73

Berlin:

All Berlin Cemeteries	BHS; VOCA
Berlin Cemetery (war graves)	VHS Doc 60
Berlin Corners/Black Cemetery	DAR 14:140; VHS 929.3/VT/B455
Black Cemetery	VHS 929.3/VT/B455
Black Cemetery (war graves)	VHS Doc 60
Boles Cemetery	VHS 929.3/VT/B455
Colby Cemetery	DAR 4:102; VHS 929.3/VT/B455
Colby Cemetery (war graves)	VHS Doc 60
Cox Brook Cemetery	VHS 929.3/VT/B455
East Road Cemetery	DAR 4:97; VHS 929.3/VT/B455
East Road Cemetery (war graves)	VHS Doc 60
Howard Cemetery	VHS 929.3/VT/B455
Johnson Cemetery	DAR 8:1; VHS 929.3/VT/B455
Riverton Cemetery	VHS 929.3/VT/B455
Wright Cemetery	VHS 929.3/VT/B455

Cabot:

All Cemeteries	VOCA; VHS 929.3/VT/C112
Cemetery Records 1788-1870	T.C.; LDS 028,014

Calais:

Cemetery Records 1781-1870	T.C.; LDS 028,015
Janes Cemetery	VHS 929.3/VT/V593c
Mitchell Cemetery	(Coates) LDS 017,756; VHS 929.3/VT/V593c
Pardon Jones Cemetery (Coates)	LDS 017,756
Pasture Cemetery	DAR 13:94
Robinson Cemetery	VHS 929.3/VT/Calais, VT
Short District Cemetery	DAR 13:91
Shortt Cemetery (Coates)	LDS 017,756
Shortt Cemetery	VHS 929.3/VT/V593c
West Church Burying Ground	DAR 14:135

Duxbury:

Corner Cemetery (RHM)	VHS 929.3/VT/D958m
Crossett Hill Cemetery (RHM)	VHS 929.3/VT/D958m
Crossett Hill Cemetery (WGQ)	VHS 929.3/VT/W29w
Delong Cemetery (RHM)	VHS 929.3/VT/D958m
Duxbury Corner Cemetery (WGQ)	VHS 929.3/VT/W29w
Duxbury Cor. (Phillips-Duxbury Hill) Cem.	VG 4:63
Graves Cemetery (RHM)	VHS 929.3/VT/D958m
Graves Cemetery (WGQ)	VHS 929.3/VT/W29w
Holy Cross Cemetery (RHM)	VHS 929.3/VT/D958m
Holy Cross Cemetery (WGQ)	VHS 929.3/VT/W29w
Landon/Hayden Cemetery (RHM)	VHS 929.3/VT/D958m
Landon/Hayden Cemetery (WGQ)	VHS 929.3/VT/W29w
Monroe Cemetery (RHM)	VHS 929.3/VT/D958m

Duxbury (cont.):

Monroe Cemetery (WGQ)	VHS 929.3/VT/W29w
Old South Cemetery (WGQ)	VHS 929.3/VT/W29w
Old So. Duxbury Cemetery	VG 3:14
Phillips (Sherman) Cemetery (RHM)	VHS 929.3/VT/D958m
Phillips Cemetery (WGQ)	VHS 929.3/VT/W29w
Small Cemetery (e. side of Vt. 100, 0.2 mi. north of Moretown- Duxbury T/L)	VHS 929.3/VT/D958r
So. Duxbury Cemetery (RHM)	VHS 929.3/VT/D958m
So. Duxbury Cemetery (WGQ)	VHS 929.3/VT/W29w
Sprague Cemetery (WGQ)	VHS 929.3/VT/W29w
Sprague Turner Cemetery (RHM)	VHS 929.3/VT/D958m

East Montpelier:

Bassett Farm burials	VHS 929.3/VT/Ea777 (1994)
Bennett Monument	VHS 929.3/VT/Ea777 (1994)
Cate Cemetery	VHS 929.3/VT/Ea777 (1994)
Catholic Cemetery	DAR 13:101
Cemetery Records 1795-1971	VHS 929.3/VT/Ea777; VOCA
Clark Cemetery	DAR 14:139; VHS 929.3/VT/Ea777 (1994)
Cutler Cemetery	VHS 929.3/VT/Ea777 (1994)
Delano Cemetery	DAR 13:96
Dillon Farm burials	VHS 929.3/VT/Ea777 (1994)
Doty Cemetery	VHS 929.3/VT/Ea777 (1994)
East Montpelier Village Cemetery	DAR 4:89; VHS 929.3/VT/Ea777 (1994)
Gould Cemetery	VHS 929.3/VT/Ea777 (1994)
Gove Farm burials	VHS 929.3/VT/Ea777 (1994)
Gray Cemetery	VHS 929.3/VT/Ea777 (1994)
Old White Farm burials	VHS 929.3/VT/Ea777 (1994)
Pardon Stevens Farm burials	VHS 929.3/VT/Ea777 (1994)
Peck Cemetery	DAR 14:138; VHS 929.3/VT/Ea777 (1994)
Persons Cemetery	VHS 929.3/VT/Ea777 (1994)
Plainmont Cemetery	VHS 929.3/VT/Ea777 (1994)
Poplar Hill Cemetery	VHS 929.3/VT/Ea777 (1994)
Quaker Cemetery	DAR 2:123; VHS 929.3/VT/Ea777 (1994)
Suel White Farm burials	VHS 929.3/VT/Ea777 (1994)
Tinkham Cemetery	DAR 2:124; VHS 929.3/VT/Ea777 (1994)
Wheeler Family Cemetery	DAR 13:95; VHS 929.3/VT/Ea777 (1994)
Willard Cutler Farm Cemetery	VHS 929.3/VT/Ea777 (1994)
Veterans of the Wars	VHS 929.3/VT/Ea777 (1994)

Fayston: N.A.Marshfield:

Cemetery Records 1800-1869	T.C.; LDS 028,470
Dwinell Cemetery (Coates)	VHS 929.3/VT/v593c; LDS 017,756
Rich-Hollister Cemetery (Coates)	VHS 929.3/VT/v593c; LDS 017,756

Middlesex:

Bear Swamp Cemetery	VHS 929.3/VT/M5843m
Card File (on LDS microfilm)	
Carr Cemetery (RHM)	VHS 929.3/VT/M5843m
Cemetery Records 1785-1870	T.C.; LDS 865,396
Chatterton Cemetery	LDS 865,396
Chatterton Cemetery (RHM)	VHS 929.3/VT/M5843m
Macey Cemetery (RHM)	VHS 929.3/VT/M5843m
Middlesex Center Cemetery	DAR 50:68; LDS 865,396
Middlesex Village Cemetery (RHM)	VHS 929.3/VT/M5843m
North Branch Cemetery	DAR 46:53; LDS 865,396
North Branch Cemetery (RHM)	VHS 929.3/VT/M5843m
Village Cemetery	DAR 45:111; LDS 865,396; VHS MS929.3/VT/M5839; VHS 929.3/VT/M5843mc

Middlesex (cont.):

Winters Cemetery (RHM) VHS 929.3/VT/M5843m

Montpelier:

Catholic Cemetery (war graves) VHS Doc 60
 Cutler Cemetery (war graves) VHS Doc 60
 Elm Street Cemetery (war graves) VHS Doc 60
 Green Mount Cemetery (war graves) VHS Doc 60
 Green Mount Cemetery 1855-1919 Cemetery Office
 North Branch Cemetery (war graves) VHS Doc 60
 State Arsenal Cemetery (war graves) VHS Doc 60
 Trading Cemetery (Coates) LDS 017,756

Moretown:

Belding Cemetery VG 4:68
 Belding Cemetery (RHM) VHS 929.3/VT/D958m
 Cobb Cemetery (RHM) VHS 929.3/VT/D958m
 Fairmont (Hazelton) Cemetery (RHM) VHS 929.3/VT/D958m
 Fairmount Cemetery VG 4:60
 Hawks-Eaton Cemetery (RHM) VHS 929.3/VT/D958m
 Jones Brook Cemetery (RHM) VHS 929.3/VT/D958m
 Moretown Common Cemetery (RHM) VHS 929.3/VT/D958m
 Mt. View Cemetery (RHM) VHS 929.3/VT/D958m
 St. Patrick Cemetery (RHM) VHS 929.3/VT/D958m
 Village Cemetery VG 4:7
 Village Cemetery (RHM) VHS 929.3/VT/D958m

Northfield:

Aldrich Cemetery DAR 28:133
 East Hill Cemetery DAR 10:104
 Four Corners Cemetery DAR 28:137
 Miscellaneous Cemetery Records 1973 LDS 972,858
 Richardson Meadow Cemetery DAR 14:154; DAR 28:132
 West Hill Cemetery DAR 28:133

Plainfield:

Kinny Cemetery (abandoned) DAR 16:99; B&T 3:59
 Newcomb/Sanford Kenny DAR 16:97
 South District Cemetery DAR 16:95; B&T 3:17
 Tombstone Records DAR 16:95

Roxbury:

Cemetery Records 1772(?) -1857 T.C.; LDS 028,721
 First Settler Cemetery (Steele Hill
 or Bowman District) VHS 929.3/VT/
 Orcutt Cemetery (Sullivan Hill or
 Drinkwater Hill) VHS 929.3/VT/

Waitsfield:

Records in a small handwritten notebook LDS 1,437,513
 Old Cemetery, Common Cemetery, Meadow Cemetery,
 Irasville or Methodist Cemetery, Village Cemetery
 (M.B. Jones) NEHGS

Warren:

East Warren Cemetery VHS MS929.3/W251
 Inscriptions by S.H. T.C. and Library
 Warren Cemetery VHS MS929.3/W251

Waterbury:

D. McCoy Cemetery (WGQ) VHS 929.3/VT/W29w
 Demeritt Cemetery (RHM) VHS 929.3/VT/W29mo
 Demeritt Cemetery (WGQ) VHS 929.3/VT/W29w
 Godfrey Cemetery (WGQ) VHS 929.3/VT/W29w

Waterbury (cont.):

Hope Cemetery (RHM)	VHS 929.3/VT/W29mo
Hope Cemetery (WGQ)	VHS 929.3/VT/W29w
Johnson Cemetery (RHM)	VHS 929.3/VT/W29mo
Johnson Cemetery (WGQ)	VHS 929.3/VT/W29w
Little Wingate Cemetery (RHM)	VHS 929.3/VT/W29mo
Loomis Hill Cemetery (RHM)	VHS 929.3/VT/W29mo
Loomis Hill Cemetery (WGQ)	VHS 929.3/VT/W29w
Maple St. Cemetery (RHM)	VHS 929.3/VT/W29mo
Maple St. Cemetery (WGQ)	VHS 929.3/VT/W29w
Old Center Cemetery (RHM)	VHS 929.3/VT/W29mo
Old Center Cemetery (WGQ)	VHS 929.3/VT/W29w
Ricker Cemetery (RHM)	VHS 929.3/VT/W29mo
Ricker Community (Upper Ricker) Cemetery (WGQ)	VHS 929.3/VT/W29w
Ricker Farm Cemetery (WGQ)	VHS 929.3/VT/W29w
Upper Cemetery (RHM)	VHS 929.3/VT/W29mo
Vt. State Hospital Cemetery (RHM)	VHS 929.3/VT/W29mo
Vt. State Hospital Cemetery (WGQ)	VHS 929.3/VT/W29w
Wallace Family Farm Cemetery (WGQ)	VHS 929.3/VT/W29w

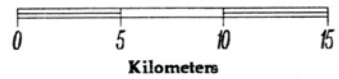
Woodbury:

Cemetery Records 1800-1870	T.C.; LDS 029,062
South Woodbury Cemetery (Coates)	VHS 929.3/VT/v593c; LDS 017,756
West Woodbury Cemetery	B&T 9:16

Worcester:

Cemetery Records 1803-1870	T.C.; LDS 029,066
Worcester Cemeteries (war graves)	VHS Doc 60
Worcester Mountain Cemetery (RHM)	VHS 929.3/VT/M5843m
Worcester Village Cemetery (RHM)	VHS 929.3/VT/M5843m

WINDHAM COUNTY



Athens:

Athens Cemeteries (M.Walker)	VOCA; 929.3/VT/At42
Old Cemetery	DAR 26:230
Old Hill Cemetery	DAR 26:166
Valley Cemetery	DAR 26:239; LDS 972,837
West Cemetery	B&T 11:46; LDS 972,837; VOCA; DAR Series; 2:6:15; VHS 929.3/VT/At42

Brattleboro:

Brattleboro Retreat (MVH)	VHS 929.3/VT/B737hv
Carpenter Cemetery (West B.)	DAR 19:68; VHS 929.3/VT/B737hw
Cemetery Records 1779-1857	LDS 027,947
Civil War Casualties	VHS 929.3/VT/B737hw
Glen Street Cemetery	VHS 929.3/VT/B737hw
Locust Ridge Cemetery (MVH)	VHS 929.3/VT/B737hL
Meeting House Hill Cemetery	VHS 929.3/VT/B737hm
Meeting House Hill Cemetery (ptl.)	Vtr. 26:22
Mixer Cemetery	VHS 929.3/VT/B737hw
Prospect Hill Cemetery	DAR 42:115
Prospect Hill Cemetery (MVH)	VHS 929.3/VT/B737hp
Vermont Asylum (Bratt. Retreat)	VHS 929.3/VT/B737hv
Village Cemetery (West B.)	DAR 2:88
West Brattleboro Cem. (Mather Rd.)	VHS 929.3/VT/B737hw

Brookline:

Bennett Cemetery	B&T 15:127; VOCA; DAR Series 2, Vol. 3:144; LDS 944,194; VHS 929.3/VT/At42
Brookline Cemeteries (M. Walker)	VOCA; VHS 929.3/VT/At42
Cemetery between Parsons and Brown	B&T 15:127; VOCA; DAR Series 2, Vol. 3:144; LDS 944,194; VHS 929.3/VT/At42
Duncan Cemetery	B&T 15:128; VOCA; DAR Series 2, Vol. 3:144; LDS 944,194; VHS 929.3/VT/At42
Ezequelle Cemetery	B&T 15:127; VOCA; DAR Series 2, Vol. 3:144; LDS 944,194; VHS 929.3/VT/At42
Gleanings from Gravestone Inscriptions, 1737-1987 (G.A.L. Hoffman)	VHS 929.3/VT/B7914v
Grassy Brook Rd., left side (GL)	BML
Grassy Brook Rd., rt. side, below round schoolhouse, (GL)	BML
Grassy Brook Rd., rt. side, in right hand corner of field, (GL)	BML
North, Harwood, Wellman	LDS 944,194
Parsons Cemetery	B&T 15:127; VOCA; DAR Series 2, Vol. 3:144; LDS 944,194; VHS 929.3/VT/At42
Riverside Cem., 232 graves (GL)	BML

Dover:

Baldwin Cemetery	VG 1:77
Dover Yard	DAR 19:1; B&T 1:45
East Dover Cem. (J.I. Wyer, Jr. et al)	VHS 929.3/VT/W219w
Hathaway Cemetery	VG 1:76
Mountain View Cemetery (Rech)	VHS MS 929.3/D751vr
Rice Cemetery (J.I. Wyer, Jr. et al)	VHS 929.3/VT/W219w
White Hill Cemetery	DAR 19:8

Dummerston:

Baptist Church Cemetery (Nash)	BML
Cemetery Records 1782-1869	T.C.; LDS 944,148
Dummerston Center Cemetery (Nash)	BML
Dummerston Hill Cem./?Ellor Cem. (GL)	BML
Holton Cemetery	DAR 40:199
Slab Hollow Cemetery (East D.)	DAR 3:49
West Dummerston Cem./?Baptist Cem. (GL)	BML
Wilder Cemetery (Nash)	BML

Grafton:

Burgess Cemetery	DAR 23:215
Cemetery Listings	T.C.
Cobb-Burgess Cemetery	DAR 24:232
Houghtonville Cemetery	DAR 23:233
Middletown Cemetery	DAR 24:217
Styles Cemetery	DAR 23:232
Town Cemetery	DAR 24:169

Guilford:

Akeley/Lee Cemetery	DAR 40:120
Baker Cemetery	DAR 40:122
Carpenter Cemetery	DAR 40:116
Cemetery Records	GHS
Franklin Cemetery	DAR 6:54; VG 2:19
Guilford Center Cemetery	DAR 28:106; DAR 40:179
Hinesburg/West Guilford	DAR 40:115
Maplehurst Cemetery	DAR 6:57
Old North/Blanchard	DAR 19:9
Weatherhead Hollow	DAR 19:14

Halifax:

Bell Cemetery	DAR 19:20; VOCA
Cemetery Records	Epitaphs; VHS 929.3/VT/H 1392
Deer Park Cemetery	DAR 19:23; VOCA
Pennel Hill Cemetery	DAR 19:24; VOCA
Stafford Cemetery	B&T 9:15; VOCA
Thomas Hill Cemetery	B&T 1:42; VOCA
Worden Cemetery	DAR 19:29; VOCA

Jamaica:

Burial Grounds at Jamaica, Vermont (JEB)	NEHGS
Cemetery at Jamaica, Vt.*	DAR 40:200
South Hill Cemetery	BTr2/15/1911; 1/3/1912; 10/23-30/1912
East Jamaica Cemetery (ptl.)	B&T 4:76; B&T 9:16
Jamaica Yard/Pleasantville Cem. (ptl.)	BTr3/30/1910
S.S.K. Holton Fam. (J.I. Wyer, Jr. et al.)	VHS 929.3/VT/W219w
West Hill Cem. (J.I. Wyer, Jr. et al.)	VHS 929.3/VT/W219w
West Jamaica Cem. (J.I. Wyer, Jr. et al.)	VHS 929.3/VT/W219w
Windham Village (Windham Cem. listings)	VHS 929.3/VT/W7235

*Apparently contains some listings for both East Jamaica and Jamaica Yard Cemeteries.

Londonderry:

Brooks Yard	DAR 29:177
Collins Yard Cemetery	DAR 29:177
Harrington Yard Cemetery	DAR 29:178
Londonderry Main Street	DAR 29:198
Lowell Lake Cemetery	DAR 29:159
Middle Road Cemetery	DAR 29:160
Resthaven Cemetery	DAR 29:163
Soldiers buried in Londonderry (to 1936)	B&T 10:149
South Londonderry Cemetery	DAR 29:179

Marlboro:

Cemetery Records	MHS
Clark Warren Cemetery	B&T 10:39
Higley Hill Cemetery	DAR 22:130
Hogback Mountain Cemetery	DAR 22:149
Marlboro Yard	DAR 22:119

Newfane:

Betterley Cemetery (GL)	BML
Branch/South Newfane Cemetery	DAR 22:150; GL/BML
Hogback Cemetery	DAR 22:149

Newfane (cont.):

Holland Cemetery (GL)	BML
Jackson/Wiswell (Hill) Cemetery (GL)	BML
Newfane Burial Ground (JEB)	NEHGS
Newfane Hill Cemetery	DAR 22:142; GL/BML
Newfane Village Cemetery (GL)	BML
Parish Cemetery (GL)	BML
Perry/Radway Cemetery (GL)	BML
Wardsboro Road Cemetery (GL)	BML
Wheeler Cemetery (GL)	BML
Williamsville Cemetery (New Section) (GL)	BML
Williamsville Cemetery (Old Section) (GL)	BML
Woodlawn Cemetery (GL)	BML

Putney:

All cemeteries (Ken Stevens)	VHS 929.3/VT/P983g
Dipping Hole Cemetery	B&T 20:4
Lowell Cemetery	DAR 40:198
Maple Grove Cemetery	DAR 40:193
Mt. Pleasant Cemetery	DAR 40:194
Old North Cemetery	DAR 40:195
Old West Cemetery	DAR 40:198
Putney Inscript. 1819-1847 (J.J. Drown)	VHS MS929.3/VT/P983vd; LDS 027,757
South Cemetery	DAR 40:194

Rockingham:

Cambridgeport Internments	DAR 16:6
Immanuel Cemetery (Bellows Falls)	DAR 19:97
LaGrange Cemetery (Bartonsville)	DAR 16:1; DAR 24:163
Old Catholic Cemetery (Bellows Falls)	DAR 19:68A
Old Meetinghouse Cemetery	Dt 20:24ff.
Old Meetinghouse Cemetery (ptl.)	B&T 7:39
Old Rockingham Yard	DAR 22:157
Parker Hill Cemetery	DAR 15:133
Saxtons River Cemetery	DAR 27:1
Unmarked Graves	DAR 16:21
Wright Farm Cemetery	DAR 16:4

Somerset:

Somerset Cemetery (M.Greene)	VOCA; VHS/929.3/VT/Se17
Somerset Cemetery (Joan Rech)	VHS MS929.3/VT/So54

Stratton:

Ball Cemetery	DAR 19:32
Cemetery Records 1783-1872: Center, North, Pike Hollow, Eddy, Old Common, and Willis Cemeteries	T.C.; LDS 028,939; LDS 972,839
Eddy Cemetery	DAR 19:39
Eddy Fam. Cem. (J.I. Wyer, Jr. et al.)	VHS 929.3/VT/W219w
Pike Hollow Cemetery	DAR 19:41
Pike Hollow Cem. (J.I. Wyer, Jr. et al.)	VHS 929.3/VT/W219w
Pikes Falls Road Cemetery	Russell
Town Cem. (J.I. Wyer, Jr. et al.)	VHS 929.3/VT/W219w
Willis Cemetery	DAR 19:44
Willis Cem. (J.I. Wyer, Jr. et al.)	VHS 929.3/VT/W219w

Townshend:

"Necrology of Townshend after 1771" (James H. Phelps)	LDS 027,756lm
Acton Cemetery	DAR 27:90
Acton Hill Cemetery	VHS 929.3/VT/T666a
Burial Ground	BTr10/10/1910; 9/18/1911
Frank Fisher Cemetery	DAR 27:88
Maple Grove Cemetery	DAR 27:102
Oakwood Cemetery/Townshend Main	DAR 27:111
Sanderson Cemetery	DAR 27:89

Townshend (cont.):

Taft Cemetery	DAR 27:89
West Townshend below Wardsboro R.R. Station	Btr9/18/1911
West Townshend Burial Ground (JEB)	NEHGS
West Townshend Cemetery	DAR 27:92
Wiswall Hill Cemetery	DAR 27:96; B&T 5:55

Vernon:

Tyler Cemetery	DAR 40:198
----------------	------------

Wardsboro:

East Hill Cemetery	DAR 19:46; B&T 9:12
Fairview Cem. (H.M.Plimpton et al 1976)	VOCA; VHS 929.3/VT/W219f
Kohl Cemetery	DAR 19:50
Smead Cemetery	DAR 19:51; DAR 42:144
South Wardsboro Cemetery	DAR 19:54; DAR 42:144; B&T 9:13
So. Wardsboro Cem. (J.I. Wyer, Jr. et al.)	VHS 929.3/VT/W219w
Wardsboro Cemetery	DAR 42:147
Wardsboro Cem. (J.I. Wyer, Jr. et al.)	VHS 929.3/VT/W219w
Wardsboro Center Cemetery	DAR 42:145
West Wardsboro Cemetery	DAR 42:146
West Wardsboro Cem. (J.I. Wyer, Jr. et al.)	VHS 929.3/VT/W219w

Westminster:

9 cemeteries (BMC)	VHS 929.3/VT/W528h
Bemis Hill Road Cemetery	B&T 2:35
East Parish "Old" Cemetery	VOCA
Eaton Lot Cemetery (has been moved)	B&T 18:96; VOCA; DAR 12:124
Gilson Cemetery	DAR 31:174; VOCA
Gleason Cemetery	DAR 12:123
New Cemetery	DAR 31:146
New Cemetery (CBW)	VHS 929.3/VT/W528w
North Cemetery	DAR 31:172; VOCA
Old Cemetery in Village	DAR 31:108
Pinnacle/Bissle Property	VOCA
South Valley Cemetery/Rugg	DAR 24:168; VOCA; DAR 12:124
Village Cemetery (Rev. Soldiers)	DAR 12:122
West Parish Cemetery (ptl.)	B&T 8:102
West Road/South End Cemetery	DAR 31:173; DAR 12:124
West Village Cemetery	DAR 12:124; VHS 929.3/VT/W528vw
West/Braleay Cemetery	VOCA
Westminster West Cemetery	DAR 31:176; VOCA; NEHGS
Wilcox Cemetery	B&T 2:34

Whitingham:

Cemetery Records 1770-1870	T.C.; LDS 029,194
"Timely Tombstones" (WHS)	VHS 929.3/VT/W589

Wilmington:

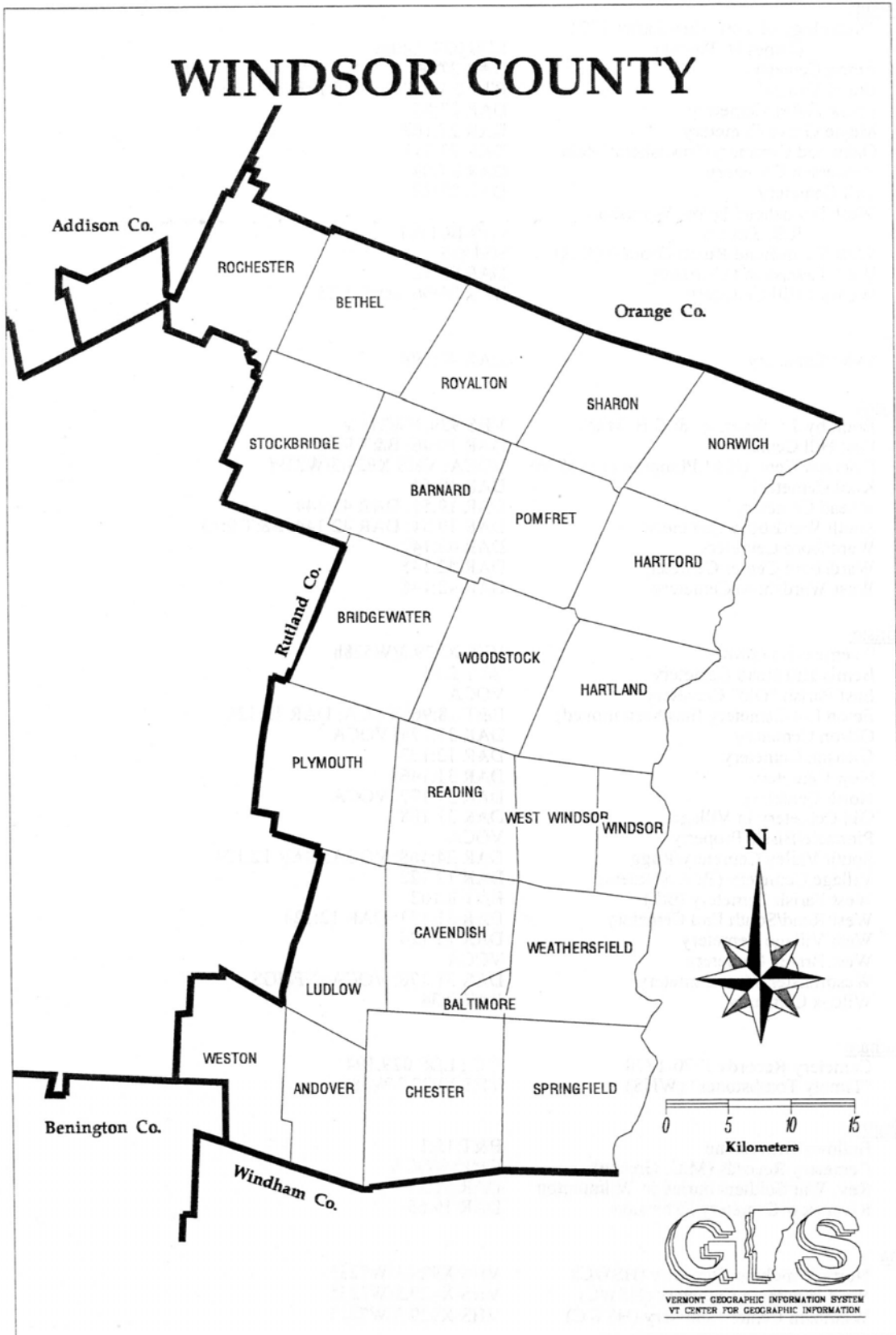
Averell Cemetery	VHS 929.3/VT/W688v/1976
Bellows Gravestone	B&T 15:1; VHS 929.3/VT/W688v/1976
Boyd Cemetery	VHS 929.3/VT/W688v/1976
Cemetery Records (M.C. Greene)	BML; VOCA
Chandler Cemetery #1	VHS 929.3/VT/W688v/1976
Chandler Cemetery #2	VHS 929.3/VT/W688v/1976
Fox Cemetery	VHS 929.3/VT/W688v/1976
Hawkins Cemetery	VHS 929.3/VT/W688v/1976
Lamb Cemetery	VHS 929.3/VT/W688v/1976
Intervale or Cutting Cemetery	VHS 929.3/VT/W688v/1976
N.E. Power Co. Cemetery	VHS 929.3/VT/W688v/1976
Old Riverview Cemetery	VHS 929.3/VT/W688v/1976
Restland Cemetery	VHS 929.3/VT/W688v/1976
Rev. War Soldiers buried in Wilmington	DAR 51:27
Riverview Cemetery	VHS 929.3/VT/W688v/1976

Wilmington (cont.):

Riverview Cemetery Extension	DAR 19:65
Stow/Miller Cemetery	VHS 929.3/VT/W688v/1976
Ware Cemetery	VHS 929.3/VT/W688v/1976

Windham:

John Woodburn Cemetery	VG 8:159
North Windham Cemetery (HSWC)	VHS 929.3/VT/W7235
North Windham Cemetery	VG 8:146
West Windham Cemetery (HSWC)	VHS 929.3/VT/W7235
West Windham Cemetery	VG 8:157
Windham Center Cemetery (HSWC)	VHS 929.3/VT/W7235



Andover:

Baldwin Cemetery	VHS 929.3/VT/An24f
East Hill Cemetery	DAR 50:35ff; VHS 929.3/VT/An24f
Family & Single Burials	VHS 929.3/VT/An24f
Farnsworth Cemetery	VHS 929.3/VT/An24f
Heald Cemetery	VHS 929.3/VT/An24f
Middletown Cemetery	VHS 929.3/VT/An24f
Pettengill Cemetery	DAR 50:39ff; VHS 929.3/VT/An24f
Simonsville Cemetery	DAR 37:32; VHS 929.3/VT/An24f

Baltimore: (originally a part of Cavendish)

Baltimore Cemetery	VOCA
--------------------	------

Barnard:

Ashley Cemetery	VHS AC 287.6743 B253 v.4
Barnard Cemetery (F. Spies--ptl)	LDS 850,109
Boyden Family Burial Yard	VHS AC 287.6743 B253 v.4
Cemetery Inscriptions (Rev. W.M. Newton)	NEHGS
Cemetery listings	T.C.
Cemetery on Road between East Barnard to Barnard	B&T 7:71
Center Barnard Yard	VHS AC 287.6743 B253 v.4
Chamberlain Cemetery	NEHGS
Chamberlin Family Cemetery	VHS AC 287.6743 B253 v.4
East Barnard Cemetery	NEHGS; VHS AC 287.6743 B253 v.4
Fort Point Cemetery	VHS AC 287.6743 B253 v.4
Methodist Cemetery	NEHGS; VHS AC 287.6743 B253 v.4
Moore Family Burying Ground	VHS AC 287.6743 B253 v.4
Nye Cemetery	NEHGS; VHS AC 287.6743 B253 v.4
Perkins Cemetery	NEHGS; VHS AC 287.6743 B253 v.4
Rebecca Clapp Burial Site	VHS AC 287.6743 B253 v.4
South Barnard Cemetery	B&T 9:96
South Barnard Cemetery (Rev. A. Titus ms)	NEHGS
South Barnard Yard	NEHGS; VHS AC 287.6743 B253 v.4

Bethel:

Bethel Cemetery (F. Spies)	LDS 850,109
Cemetery Records 1785-1857	T.C.; LDS 027,911
East Bethel Cemetery	VOCA; VHS 929.3/VT/B465v
Gilead Cemetery	Bennington Museum
Veterans of U.S. Wars	VHS X929/V594bs

Bridgewater:

Baker Hill Cemetery (Center)	DAR 43:111; B&T 19:147; VOCA; VHS 929.3/VT/B764v
Bridgewater Cemeteries	VOCA
Bridgewater Cemeteries (Adams)	VHS 974.31/B764a/2005
Bridgewater Cemetery/Mt. Pleasant Cem.	DAR 43:59; B&T 7:75; VOCA
Bridgewater Hill Cemetery	DAR 43:126; VOCA; VHS 929.3/VT/B764v
Bridgewater Hollow Cemetery	DAR 43:125; B&T 7:72; VOCA; VHS 929.3/VT/B764v
Josselyn Cemetery	DAR 41:196; B&T 7:64; VHS 929.3/VT/B764v
Mendall Cemetery	DAR 43:55; B&T 8:64; VOCA; VHS 929.3/VT/B764v
Mt. Pleasant Cemetery	VHS 929.3/VT/B764v
Nathan Pratt Family Plot (Briggs, VT)	DAR 43:102; B&T 9:59; VOCA
North Bridgewater Cemetery	DAR 43:43; B&T 8:61; VOCA; VHS 929.3/VT/B764v
Topliff Cemetery	DAR 43:103; B&T 9:58; VOCA; VHS 929.3/VT/B764v

Cavendish:

Cemeteries of Cavendish (M.G. Churchill, 1976)	VHS 929.3/VT/315c
Coffeen Cemetery	DAR 30:142; VOCA
Greenbush Cemetery	DAR 23:160; VOCA
Morgan Cemetery/Old River	DAR 30:143; VOCA
Morgan Cemetery/Old River (ptl.)	Vtr. 41:261
Old Cemetery	DAR 1:97; VOCA
Old Proctor Cemetery (Proctorsville)	DAR 34:50; VOCA
Twenty Mile Stream (Rev. Soldiers)	DAR 6:61; VOCA
Twenty Mile Stream Cemetery	DAR 30:146; DAR 40:127; B&T 3:14; VOCA
Union/Center Cemetery	DAR 30:158; VOCA
Village Cemetery	DAR 43:10; DAR 45:45; VOCA
Wheelock Cemetery	DAR 30:142; VOCA

Chester:

Brookside Cemetery	DAR 15:27; DAR 33:31
High Street Cemetery/Pleasant View	DAR 34:140
North Street Cemetery	DAR 34:123
Popple Dungeon Cemetery	DAR 33:118; B&T 6:44
Simsbury Cemetery	DAR 33:127
Smokeshire Cemetery	DAR 34:62; VOCA
Trebo District Cemetery	DAR 33:124

Hartford:

Cemetery Records	VHS 929.3/VT/H253
Center Cemetery	DAR 13:106; VHS 974.3/V592v/v.3
Delano (nr. G.H. Savage)	DAR 13:96; VHS 929.3/VT/V593c
Delano (W.J. Coates)	LDS 017,756
Hartford Cemetery	DAR 8:15
North Hartland Road	DAR 13:176
Point Cemetery	DAR 13:124
Quechee Cemetery	DAR 13:179
South End Cemetery	DAR 13:101
Town Cemetery	DAR 13:106
Town Burying Ground	VHS 974.3/V592v (v3n4, Jun1905)
Tucker Cemetery	DAR 13:163; B&T 6:119
Upper Point Cemetery	DAR 13:164
West Hartford Cemetery	DAR 13:146; VG 14:80
White River Jct. (nr. V.A. Hospital)	DAR 13:175
Wilder (Christian Street)	DAR 13:112

Hartland:

Aldrich Cemetery	VG 11:189
Center of Town Cemetery	MD 44:53; 193; 45:59
Densmore Hill Cemetery	VG 9:66
Elisha Gallup Cemetery	VG 11:178
Gallup Yard	VHS MS-9
Hartland Cemetery Records	LDS 962,166
Hartland, Vermont Epitaphs (B.P. Ruggles)	NEHGS
Jenneville Cemetery	VG 11:213
Marcy Cemetery (Walker Yard)	VHS MS-9
Trask Cemetery	B&T 1:21; VG 11:184
Village Cemetery	VG 12:75, 12:127, 13:71, 13:124 & 13:152
Walker Cemetery	VG 11:181
Weed Cemetery	VG 11:186
Willard Cemetery (Willard Yard)	DAR 40:153; VHS MS-9; VG 11:189
William Gallup Cemetery	VG 11:175

Ludlow:

Gill Home Cemetery (RWT)	VHS 929.3/VT/L966t
MacGinnis Family Cemetery (RWT)	VHS 929.3/VT/L966t
Pleasant View Cemetery (RWT)	VHS 929.3/VT/L966t
Smith Cemetery (RWT)	VHS 929.3/VT/L966t; VHS 929.3/VT/R227cr

Ludlow (cont.):

Smithville Cemetery DAR 40:150; B&T 9:10
 South Hill Cemetery (RWT) VHS 929.3/VT/L966t

Norwich:

Old Center/Johnson Family DAR 20:110

Plymouth:

Cemetery Records before 1870 T.C.; LDS 028,688
 Echo Lake Cemetery DAR 40:141
 Plymouth Kingdom DAR 24:163
 Slack Cemetery DAR 34:65

Pomfret:

Bunker Hill Cemetery CN 14:566; VHS 929/C764c/v.14

Reading:

Amsden Cemetery (B. & E. Adolph
 and V. Kill) LDS (no no. yet); VHS 929.3/VT/R227cr
 Bailey Mills Cemetery DAR 42:73; VHS 929.3/VT/R227cr
 Buck Cemetery DAR 40:146; VHS 929.3/VT/R227cr
 Felchville Cemetery (ptl.) VHS 929.3/VT/R227cr
 South Reading Cemetery DAR 42:92; VHS 929.3/VT/R227cr
 Shedd Cemetery VHS 929.3/VT/R227cr
 Spear Cemetery DAR 40:147; VHS 929.3/VT/R227cr
 Swain Cemetery DAR 40:140; VHS 929.3/VT/R227v; VHS
 929.3/VT/R227cr
 Weld/Sawyer Cemetery DAR 40:154; VHS 929.3/VT/R227cr

Rochester:

Old Tupper Farm Cemetery DAR 22:112
 Rochester Village Cem. and Old Cem.
 Records LDS 962,166
 Rochester Village Yard, North Hollow Yard
 (Spies) LDS 850,109
 West Rochester Cemetery DAR 40:110

Royalton:

Cemetery Records (RP) (1927) LDS 017,137
 Royalton Cemetery (ptl.) (Spies) LDS 850,109

Sharon:

Broad Brook Cemetery DAR 24:147
 Cemetery Records to 1870 T.C.; LDS 028,906
 Curtis Preston Farm Cemetery DAR 31:105
 Harvey Farm Cemetery DAR 31:105
 Howe Hill Cemetery DAR 31:106
 John Burnham Farm Cem./
 Four Corners Cem. DAR 31:105; DAR 34:19
 Ladd Farm/Day District DAR 24:147
 Pine Hill Cemetery DAR 31:90
 Village Cemetery B&T 3:64; B&T 3:90
 Wallace Cemetery/Fogg/Doubleday Center DAR 34:134

Springfield:

Crown Point Cemetery DAR 2:98
 Eureka Cemetery DAR 2:99
 Lockwood Cemetery DAR 2:96
 North Springfield Cemetery DAR 2:98
 Parker Hill Cemetery DAR 2:97
 Pleasant Valley Cemetery DAR 2:97
 Summer Hill Rev. Soldiers DAR 2:95
 Walker Cemetery DAR 2:97

Stockbridge:

Abbott Cemetery	DAR 46:45; VHS 929.3/VT/St62a
Cemetery Records 1812-1919	T.C.; LDS 982,536
Gaysville Village Cemetery	LDS 962,166
Maplegrove Cemetery	DAR 45:77
South Hill Cemetery	DAR 22:112; DAR 27:212
(see Pittsfield, Rutland County)	
Sylvester Family Plot	DAR 27:220

Weathersfield:

Aldrich Cemetery	DAR 40:151; DAR 4:11
Amsden (see Reading)	
Ascutneyville Cemetery	DAR 4:12
Compilation of 13 cemeteries (1914) (E.W. Butterfield)	WeHS; LDS 029,244
Eddy Cemetery	DAR 4:15
Greenbush Cemetery	DAR 34:31
Grout Cemetery	DAR 4:15
Hubbard Cemetery	DAR 4:16
Old Grout Cemetery	DAR 40:159
Plain Cemetery	DAR 4:16
Richards Cemetery	DAR 4:20
Tolles Cemetery	DAR 40:149; DAR 4:20
Tuttle Cemetery	DAR 4:20
Weatherbee Cemetery	DAR 4:21
Weathersfield Bow Cemetery	DAR 10:106; S3(14-3-8); LDS 962,166; DAR 4:21

Weston: N.A.West Windsor:

Brownsville Cemetery	B&T 5:123; B&T 9:60; T.C.; WWHS
Cemetery Records 1777-1973	T.C.; LDS 850,111; LDS 027,742
L. & H. Bishop stones	DAR 1:3; LDS 850,111
Sheddsville Cemetery	B&T 3:25; B&T 3:60; T.C.; WWHS; LDS 1,004,085

Windsor:

Epitaphs (Lawrence Brainerd)	NEHGS
Houghton Cemetery	B&T 9:132
Old South Burying Ground (only names and death year)	B&T 5:8; LDS 029,246
Old South Cem. (Rev. Soldiers)	DAR 26:171

Woodstock:

Cemetery Records (RP)	LDS 017,137
Cemetery Records, 1820-1910, sections of Cushing Cem.; Cemetery Records 1824-1832 tomb book	LDS 889,318
Curtis Hollow Cemetery	DAR 43:102; B&T 9:59; VOCA; VHS 929.3/VT/W868v
Cushing Cemetery	DAR 46:106; B&T 7:120; VOCA; VHS 929.3/VT/W868v
Death Records from Graveyards, South Woodstock (I.F., M., C. & D. Ickler)	NEHGS; LDS 889,318
Fullerton Cemetery	DAR 41:193; B&T 8:112; VOCA; VHS 929.3/VT/W868v
Handy Cemetery	DAR 41:177; VOCA; VHS 929.3/VT/W868v
Highland Cemetery	VOCA; VHS 929.3/VT/W868v
Joslyn Cemetery	DAR 41:196
Methodist Cemetery (South Woodstock)	DAR 44:98; B&T 19:150; VOCA; VHS 929.3/VT/W868v
Morgan Cemetery	VOCA
Old Burying Ground	DAR 26:147; VHS 929.3/VT/W868v
Prosper Cemetery	DAR 43:18; VOCA; VHS 929.3/VT/W868v

Woodstock (cont.):

Randall Cemetery	DAR 41:172; VOCA; VHS 929.3/VT/W868v
Ransom Cemetery	DAR 41:155; VOCA; VHS 929.3/VT/W868v
River Street Cemetery (errors)	B&T 23:48; B&T 23:81
Shaw Cemetery	DAR 41:197; VOCA; VHS 929.3/VT/W868v
Smith Cemetery	DAR 45:141; B&T 6:87; VOCA; VHS 929.3/VT/W868v
Taftsville Cemetery	B&T 23:59; DAR 41:127; VOCA; VHS 929.3/VT/W868v
Walker Cemetery	DAR 41:165; B&T 6:88; VOCA; VHS 929.3/VT/W868v
Woodstock Cemeteries	VOCA

Out-of-State Cemeteries

Massachusetts:

Colrain–Colrain Cem.	DAR 2:81
Gill–Gill Cem.	DAR 40:201
Leyden-Beaver Meadow Cem. (Fiske)	VHS 929.3/MA/L593
Farm Cem./Greenfield Rd. (Fiske)	VHS 929.3/MA/L593
Frizzell Hill Cem. (Fiske)	VHS 929.3/MA/L593
South Cem. (Fiske)	VHS 929.3/MA/L593
No. Egremont-Cemetery Recds. (Fiske)	VHS 929.3/MA/B455f
Race Graveyard (Fiske)	VHS 929.3/MA/B455f
Tuller Graveyard (Fiske)	VHS 929.3/MA/B455f
Sheffield-Barnard Cem. (Fiske)	VHS 929.3/MA/Sh39m
Bow Wow Cem. (Fiske)	VHS 929.3/MA/Sh39m
Canoe & Sage Fam. Cem. (Fiske)	VHS 929.3/MA/Sh39m
Hewins St. Cem. (Fiske)	VHS 929.3/MA/Sh39m
Shears Fam. Cem. (Fiske)	VHS 929.3/MA/Sh39m
Sheffield Plain Cem. (Fiske)	VHS 929.3/MA/Sh39m
So. Egremont-Mt. Everett Cem. (Fiske)	VHS 929.3/MA/B455f
Town Hill Cem. (Fiske)	VHS 929.3/MA/B455f
Warwick-Atwood Cem. (Fiske)	VHS 929.3/MA/W268
Kelton Cem. (Fiske)	VHS 929.3/MA/W268
Rich Cem. (Fiske)	VHS 929.3/MA/W268
Warwick Cem. (Fiske)	VHS 929.3/MA/W268
Wilbraham-East Wilbraham Cem. (Fiske)	VHS 929.3/MA/W641
Glendale Cem. (Fiske)	VHS 929.3/MA/W641
Old Wilbraham Cem. (Fiske)	VHS 929.3/MA/W641

New Hampshire:

Benton-nr. Store	DAR 30:177
Ford Family lot	DAR 30:182
Dixville Notch-nr. entr. to D.N. Reservation	DAR 30:183
E. Hinsdale–C. Howe Cem.	DAR 6:60
Groton-nr. Town House	DAR 30:184
Lebanon-Pine Cem.	VHS 974.3/V592v (v1n1, Sep1902)
Rev. Soldiers	VHS 974.3/V592v (v3n2, Dec1904)
Lyme Center–Lyme Cem.	DAR 34:7
Lyme–Stetson/Lyme River Rd. Cem.	DAR 30:186
Northumberland–Sml. lot nr. Stratford	NDb; DAR 30:193
Piermont–Arnington Pond Rd. Cem.	DAR 30:189
Clay Hollow Cem.	DAR 34:46
Rodiman/Cross Cem.	DAR 34:45
Pittsburg---Cem. nr. Trading Post	DAR 30:193
First Lake Cem.	DAR 30:191
Unity–Unity Cem.	DAR 40:177
Warner-Old Pond Cem.	DAR 30:194
Warren-Cem. nr. Fish Hatchery	DAR 30:196
Lund Cem.	DAR 30:197
Moosilauke Cem.	DAR 30:198
Woodsville and Monroe–Carbee Lot	DAR 30:182

New York:

Altona-Altona Protestant Cem. (McL)	VHS Doc 255:32
Blow Sugar Bush Graveyd. (McL)	VHS Doc 255:32
Douglass Cem. (McL)	VHS Doc 255:32
French Baptist Cem. (McL)	VHS Doc 255:32
Holy Angels R.C. Cem. (McL)	VHS Doc 255:32
Jericho Grave (McL)	VHS Doc 255:32
Military Turnpike Cem. (McL)	VHS Doc 255:32
Stone Cem. (McL)	VHS Doc 255:32

Argyle-County Poor House Records	VHS 929.3/NY/W276jw
Ausable-Adgate Cem. (McL)	VHS Doc 254:23
Allen Cem. (McL)	VHS Doc 254:23
Batley Graveyard (McL)	VHS Doc 254:23
Beardsley Graveyard (McL)	VHS Doc 254:23
Clintonville Old Cem. (McL)	VHS Doc 254:22
Evergreen Cem. (McL)	VHS Doc 254:23
Harkness Cem. (McL)	VHS Doc 254:21
Keeseville Old Cem. (McL)	VHS Doc 254:21
New Sweden Cem. (McL)	VHS Doc 254:23
Old Riverview Cem. (McL)	VHS Doc 254:21
Riverview (New) Cem. (McL)	VHS Doc 254:21
St. John's R.C. Cem. (McL)	VHS Doc 254:21
The Union Cem. (McL)	VHS Doc 254:21
Bangor-Fay Cem. (School No. 8) (McL)	VHS Doc 256:44 (ptl.)
North Bangor Cem. (McL)	VHS Doc 256:44 (ptl.)
Southworth Graveyard (McL)	VHS Doc 256:44
Beekmantown-Barnes-Parsons Cem. (McL)	VHS Doc 254:27
Comstock Graveyard (McL)	VHS Doc 254:27
East Beekmantown Cem. (McL)	VHS Doc 254:27
Knapen Cem. (McL)	VHS Doc 254:27
Larkin Graveyard (McL)	VHS Doc 254:27
Point au Roche Cem. (McL)	VHS Doc 254:27
Robertson Graves (McL)	VHS Doc 254:27
Shelters Cem. (McL)	VHS Doc 254:27
Strafford Hill (Strafford) (McL)	VHS Doc 254:27
Tredwell Graveyard (McL)	VHS Doc 254:27
Bellmont-Bellmont Center Cem. (McL)	VHS Doc 256:44
Brainerdsville Cem. (McL)	VHS Doc 256:44 (ptl.)
Bunker Hill Cem. (McL)	VHS Doc 256:44
Chateaugay Narrows Cem. (McL)	VHS Doc 256:44
Merrill Graveyard (McL)	VHS Doc 256:44
Smith Cem. (Chateaugay North) (McL)	VHS Doc 256:44
Black Brook-Black Brook Cem. (McL)	VHS Doc 254:22
Fairview Cem. (McL)	VHS Doc 254:22
R.C. Cem. (McL)	VHS Doc 254:22
Bombay-(McL)	VHS Doc 253:20 (ptl.)
Burke-Burke Center (McL)	VHS Doc 253:20 (ptl.)
Wright Cem. (McL)	VHS Doc 256:44
Cambridge-Old White Church Cem.	VHS 929.3/NY/W276jw
Champlain-Clark Grave (McL)	VHS Doc 254:24
Downs Graveyard (McL)	VHS Doc 254:24
French Protestant Cem. (McL)	VHS Doc 254:24
Glenwood Cem. (McL)	VHS Doc 254:25
Hayford Cem. (McL)	VHS Doc 254:24
Honey Moore Graveyard (McL)	VHS Doc 254:24
Maple Hill Cem. (McL)	VHS Doc 254:26
Perrys Mills Cem. (McL)	VHS Doc 254:24
Prospect Hill R.C. Cem. (McL)	VHS Doc 254:24
St. Joseph's R.C. Cem. (McL)	VHS Doc 254:24
St. Mary's R.C. Cem. (McL)	VHS Doc 254:24
St. Patrick's R.C. Cem. (McL)	VHS Doc 254:26
Shute Cem. (McL)	VHS Doc 254:24
Sweet Cem. (McL)	VHS Doc 254:24
Waters Cem. (McL)	VHS Doc 254:24
Wiley's Point, North Cem. (McL)	VHS Doc 254:24
Wiley's Point, South Cem. (McL)	VHS Doc 254:24
Chazy-Chazy (Saxes) Landing Cem. (McL)	VHS Doc 254:30
Commins Graveyard (McL)	VHS Doc 254:30
Cooper Cem. (McL)	VHS Doc 254:30
Doane Cem. (McL)	VHS Doc 254:29
Green Graveyard (McL)	VHS Doc 254:30
Ingraham Cem. (McL)	VHS Doc 254:30

Jennett Graveyard (McL)	VHS Doc 254:30
Ladd (Minckler-Ladd) Cem. (McL)	VHS Doc 254:29
Riverview Cem. (McL)	VHS Doc 254:30
Rural Cem. (McL)	VHS Doc 254:30
Sacred Heart R.C. Cem. (McL)	VHS Doc 254:29
St. Dennis Cem. (McL)	VHS Doc 254:30
St. Joseph's R.C. Cem. (McL)	VHS Doc 254:29
St. Louis R.C. Cem. (McL)	VHS Doc 254:29
Scotia Cem. (McL)	VHS Doc 254:29
Stiles Cem. (McL)	VHS Doc 254:30
Stratton Hill Cem. (McL)	VHS Doc 254:30
Talford Graveyard (McL)	VHS Doc 254:30
Trombly Single Stone (McL)	VHS Doc 254:30
Trombly's Bay R.C. Cem. (McL)	VHS Doc 254:29
Wilson Graveyard-North (McL)	VHS Doc 254:30
Wilson Graveyard-South (McL)	VHS Doc 254:30
Clinton-Churubusco New R.C. Cem. (McL)	VHS Doc 255:32
Churubusco Old R.C. Cem. (McL)	VHS Doc 255:32
Frontier Cem. (McL)	VHS Doc 255:32
Ellenburg-(McL)	VHS Doc 253:20 (ptl.)
Ellenburg Corners Cem. (McL)	VHS Doc 254:28
Gorden Graves (McL)	VHS Doc 254:28
Hammond Graveyard (McL)	VHS Doc 254:28
Hutchins Cem. (McL)	VHS Doc 254:28
New R.C. Cem. (McL)	VHS Doc 254:28
Riverside Cem. (McL)	VHS Doc 254:28
St. Edmund's R.C. Cem. (McL)	VHS Doc 254:28
Sheldon Cem. (McL)	VHS Doc 254:28
Star Cem. (McL)	VHS Doc 254:28
West Hill Cem. (McL)	VHS Doc 254:28
Hebron-Braymer Cem.	DAR 10:108
Jackson- Babcock Family Cem.	VHS 929.3/NY/W276jw
Cole Family Cem.	VHS 929.3/NY/W276jw
Dutch Reformed Church Cem.	VHS 929.3/NY/W276jw
Wells (or Coulter) Cem.	VHS 929.3/NY/W276jw
Manheim-Old Yellow Church Cem.	DAR 10:110
Snell's Bush Cem.	DAR 10:120
Mooers-Mooers New Cem. (McL)	VHS Doc 255:31
Mooers Old Cem. (McL)	VHS Doc 255:31
Moore's Forks Union Cem. (McL)	VHS Doc 253:20 (ptl.); VHS Doc 255:31
St. Anne's R.C. Cem. (McL)	VHS Doc 255:31
St. Joseph's R.C. Cem. (McL)	VHS Doc 255:32
Stowe Graveyard (McL)	VHS Doc 255:31; VHS Doc 255:32
Walker Cem. (McL)	VHS Doc 255:31; VHS Doc 255:32
Peru-Beggs Cem. (McL)	VHS Doc 255:37
Blockhouse Cem. (McL)	VHS Doc 255:37
Calkins Cem. (McL)	VHS Doc 255:37
God's Acre Cem. (McL)	VHS Doc 255:37
Mason (Fish) Cem. (McL)	VHS Doc 255:37
Patton R.C. Cem. (McL)	VHS Doc 255:37
Peasleeville (Patent) Cem. (McL)	VHS Doc 255:37
Peru Village Cem. (McL)	VHS Doc 255:37
St. Augustine R.C. Cem. (McL)	VHS Doc 255:37
Thew Graveyard	VHS Doc 255:37
Plattsburgh-Addoms Family G.Y. (McL)	VHS Doc 255:36
Baker Burying Ground (McL)	VHS Doc 255:36
Balch Graveyard (McL)	VHS Doc 255:36
Cadyville Cem. (McL)	VHS Doc 255:36
Cadyville St. James R.C. (McL)	VHS Doc 255:36
Collins-Addoms Graveyard (McL)	VHS Doc 255:36
Gilliland Cem. (McL)	VHS Doc 255:36
Havens Cem. (McL)	VHS Doc 255:36
Hoag Cem. (McL)	VHS Doc 255:36
Old R.C. Cem. (McL)	VHS Doc 255:35

Old West Plattsburgh R.C. (McL)	VHS Doc 255:35
Riverside Cem. (McL)	VHS Doc 255:34
Roberts Graveyard (McL)	VHS Doc 255:36
Rugar St. Cem. (McL)	VHS Doc 255:36
South Plattsburgh Cem. (McL)	VHS Doc 255:36
Thorn Cem. (McL)	VHS Doc 255:36
West Plattsbgh. Union Cem. (McL)	VHS Doc 255:36
Woolsey Graveyard (McL)	VHS Doc 255:36
Saranac-Redford Cem. (McL)	VHS Doc 255:39
Saranac Hollow Cem. (McL)	VHS Doc 255:39
Schuyler Falls-Beckwith Graveyard (McL)	VHS Doc 255:38
Bowdish Cem. (McL)	VHS Doc 255:38
Broadwell Graveyard (McL)	VHS Doc 255:38
Hammond Graveyard (McL)	VHS Doc 255:38
Irish Settlement Cem. (McL)	VHS Doc 255:38
New Schuyler Falls Cem. (McL)	VHS Doc 255:38
Schuyler Falls Old Cem. (McL)	VHS Doc 255:38
Soper Cem. (McL)	VHS Doc 255:38
Stickle Cem. (McL)	VHS Doc 255:38
Westville-(McL)	VHS Doc 253:20 (ptl.)
White Creek– Ash Grove Cem.	VHS 929.3/NY/W276jw
Barker Farm Cem.	VHS 929.3/NY/W276jw
Bowen Family Cem.	VHS 929.3/NY/W276jw
Briggs Family Cem.	VHS 929.3/NY/W276jw
Center White Creek Cem.	VHS 929.3/NY/W276jw
Chase Family Cem.	VHS 929.3/NY/W276jw
Cornell Family Cem.	VHS 929.3/NY/W276jw
Fowler Family Cem.	VHS 929.3/NY/W276jw
Harrington Family Cem.	VHS 929.3/NY/W276jw
Hutchins Family Cem.	VHS 929.3/NY/W276jw
Jermain Hill Farm Cem.	VHS 929.3/NY/W276jw
Lake Family Cem.	VHS 929.3/NY/W276jw
Old Center White Creek Cem.	VHS 929.3/NY/W276jw
Old White Church Cem.	VHS 929.3/NY/W276jw
Quaker Cem.	VHS 929.3/NY/W276jw
Rosewood Cem.	VHS 929.3/NY/W276jw
School House Cem.	VHS 929.3/NY/W276jw
White Creek Cem.	DAR 6:3
Quebec:	
Brockville-St. Sebastien Cem. (McL)	VHS Doc 253:20
Clarenceville	DAR 3:119
Catholic Cem. (McL)	VHS Doc 253:20
Dairy Valley Baptist (McL)	VHS Doc 253:20
Hawley Cem. (McL)	VHS Doc 253:20
St. George's Cem. (McL)	VHS Doc 253:20
Union Cem. (McL)	VHS Doc 253:20
Covey Hill-Wesley Methodist Cem. (McL)	VHS Doc 253:20
Union Cem. (McL)	VHS Doc 253:20
Hemmingford-Variou Cemeteries	http://members.xoom.com/dlmark/cemetery.htm (as of April 1999)
Hereford-All Saints Anglican Cem.	NDa; VHS 929.3/VT/N815d
Chemin des Cotes Cem.	VHS 929.3/VT/N815d
Herbert Lawton Mem. Adv. Cem.	VHS 929.3/VT/N815d
Old Hall Stream Cem.	VHS 929.3/VT/N815d
Noyan-St. Thomas Cem. (McL)	VHS Doc 253:20
Steel-Griggs Cem. (McL)	VHS Doc 253:20
Third Concession Cem. (McL)	VHS Doc 253:20
Odelltown-(McL)	VHS Doc 253:20

Town Index

—A—

Addison, 3
 Albany, 38
 Alburg, 28
 Altona, NY, 65
 Andover, 60
 Argyle, NY, 66
 Arlington, 8
 Athens, 54
 Ausable, NY, 66
 Averill, 20
 Avery's Gore, 24

—B—

Bakersfield, 24
 Baltimore, 60
 Bangor, NY, 66
 Barnard, 60
 Barnet, 12
 Barre, 48
 Barton, 38
 Beekmantown, NY, 66
 Bellmont, NY, 66
 Belvidere, 30
 Bennington, 8
 Benson, 42
 Benton, NH, 65
 Berkshire, 24
 Berlin, 48
 Bethel, 60
 Black Brook, NY, 66
 Bloomfield, 20
 Bolton, 16
 Bombay, NY, 66
 Bradford, 34
 Braintree, 34
 Brandon, 42
 Brattleboro, 54
 Bridgewater, 60
 Bridport, 3
 Brighton, 20
 Bristol, 3
 Brockville, P.Q., 68
 Brookfield, 34
 Brookline, 54
 Brownington, 38
 Brunswick, 20
 Buel's Gore, 16
 Burke, 12
 Burke, NY, 66
 Burlington, 16

—C—

Cabot, 48
 Calais, 48

Cambridge, 30
 Cambridge, NY, 66
 Canaan, 20
 Carbee, NH, 65
 Castleton, 42
 Cavendish, 61
 Champlain, NY, 66
 Charleston, 38
 Charlotte, 16
 Chazy, NY, 66
 Chelsea, 34
 Chester, 61
 Chittenden, 42
 Clarenceville, P.Q., Canada, 68
 Clarendon, 42
 Clinton, NY, 67
 Colchester, 16
 Colrain, MA, 65
 Concord, 20
 Corinth, 34
 Cornwall, 3
 Coventry, 38
 Covey Hill, P.Q., 68
 Craftsbury, 38

—D—

Danby, 42
 Danville, 12
 Derby, 38
 Dixville Notch, NH, 65
 Dorset, 8
 Dover, 54
 Dummerston, 54
 Duxbury, 48

—E—

East Haven, 20
 East Montpelier, 49
 Eden, 30
 Ellenburg, NY, 67
 Elmore, 30
 Enosburg, 24
 Essex, 16

—F—

Fair Haven, 43
 Fairfax, 24
 Fairfield, 24
 Fairlee, 34
 Fayston, 49
 Ferrisburg, 3
 Fletcher, 24
 Franklin, 24

—G—

Georgia, 24
 Gill, MA, 65
 Glastenbury, 8
 Glover, 39
 Goshen, 3
 Grafton, 55
 Granby, 20
 Grand Isle, 28
 Granville, 4
 Greensboro, 39
 Groton, 12
 Groton, NH, 65
 Guildhall, 20
 Guilford, 55

—H—

Halifax, 55
 Hancock, 4
 Hardwick, 12
 Hartford, 61
 Hartland, 61
 Hebron, NY, 67
 Hemmingford, P.Q., 68
 Hereford, P.Q., 68
 Highgate, 25
 Hinesburg, 16
 Hinsdale, NH, 65
 Holland, 39
 Hubbardton, 43
 Huntington, 16
 Hyde Park, 30

—I—

Ira, 43
 Irasburg, 39
 Isle LaMotte, 28

—J—

Jackson, NY, 67
 Jamaica, 55
 Jay, 39
 Jericho, 16
 Johnson, 30

—K—

Kirby, 12

—L—

Landgrove, 8
 Lebanon, NH, 65
 Leicester, 4
 Lemington, 20
 Lewis, 20
 Leyden, MA, 65

Lincoln, 4
 Londonderry, 55
 Lowell, 39
 Ludlow, 61
 Lunenburg, 20
 Lyme Center, NH, 65
 Lyme, NH, 65
 Lyndon, 12

—M—

Maidstone, 21
 Manchester, 8
 Manheim, NY, 67
 Marlboro, 55
 Marshfield, 49
 Mendon, 43
 Middlebury, 4
 Middlesex, 49
 Middletown Springs, 43
 Milton, 17
 Monkton, 4
 Monroe, NH, 65
 Montgomery, 25
 Montpelier, 50
 Mooers, NY, 67
 Moretown, 50
 Morgan, 40
 Morristown, 30
 Mt. Holly, 43
 Mt. Tabor, 43

—N—

New Haven, 4
 Newark, 12
 Newbury, 34
 Newfane, 55
 Newport, 40
 No. Egremont, MA, 65
 North Hero, 28
 Northfield, 50
 Northumberland, NH, 65
 Norton, 21
 Norwich, 62
 Noyan, P.Q., 68

—O—

Odelltown, P.Q., 68
 Orange, 34
 Orwell, 5

—P—

Panton, 5
 Pawlet, 44
 Peacham, 12
 Peru, 9
 Peru, NY, 67
 Piermont, NH, 65

Pittsburg, NH, 65
 Pittsfield, 44
 Pittsford, 44
 Plainfield, 50
 Plattsburgh, NY, 67
 Plymouth, 62
 Pomfret, 62
 Poultney, 44
 Pownal, 9
 Proctor, 44
 Putney, 56

—R—

Randolph, 35
 Reading, 62
 Readsboro, 9
 Richford, 25
 Richmond, 17
 Ripton, 5
 Rochester, 62
 Rockingham, 56
 Roxbury, 50
 Royalton, 62
 Rupert, 9
 Rutland, 44
 Ryegate, 12

—S—

Salisbury, 5
 Sandgate, 9
 Saranac, NY, 68
 Schuyler Falls, NY, 68
 Searsburg, 10
 Shaftsbury, 10
 Sharon, 62
 Sheffield, 12
 Sheffield, MA, 65
 Shelburne, 17
 Sheldon, 26
 Sherburne, 45
 Shoreham, 5
 Shrewsbury, 45
 So. Egremont, MA, 65
 Somerset, 56
 South Burlington, 17
 South Hero, 28
 Springfield, 62
 St. Albans, 25
 St. George, 17
 St. Johnsbury, 12
 Stamford, 10
 Stannard, 13
 Starksboro, 5
 Stockbridge, 63
 Stowe, 30
 Strafford, 35
 Stratford, NH, 65
 Stratton, 56
 Sudbury, 45
 Sunderland, 10

Sutton, 13
 Swanton, 26

—T—

Thetford, 35
 Tinmouth, 45
 Topsham, 35
 Townshend, 56
 Troy, 40
 Tunbridge, 35

—U—

Underhill, 17
 Unity, NH, 65

—V—

Vergennes, 6
 Vernon, 57
 Vershire, 36
 Victory, 21

—W—

Waitsfield, 50
 Walden, 13
 Wallingford, 45
 Waltham, 6
 Wardsboro, 57
 Warner, NH, 65
 Warner's Grant, 21
 Warren, 50
 Warren Gore, 21
 Warren, NH, 65
 Warwick, MA, 65
 Washington, 36
 Waterbury, 50
 Waterford, 13
 Waterville, 30
 Weathersfield, 63
 Wells, 46
 West Fairlee, 36
 West Haven, 46
 West Rutland, 46
 West Windsor, 63
 Westfield, 40
 Westford, 17
 Westminster, 57
 Westmore, 40
 Weston, 63
 Westville, NY, 68
 Weybridge, 6
 Wheelock, 13
 White Creek, NY, 68
 Whiting, 6
 Whitingham, 57
 Wilbraham, MA, 65
 Williamstown, 36
 Williston, 17

Wilmington, 57
Windham, 58
Windsor, 63
Winhall, 10
Winooski, 17
Wolcott, 31

Woodbury, 51
Woodford, 10
Woodstock, 63
Woodsville, NH, 65
Worcester, 51